

**+NOTICE!!**

**These documents have been scanned!**

**Do not place un-scanned documents beneath this notice!**

**Do not remove this notice from this file!**

GPO Jacket No. 560-102  
Print Order 61540  
Rise Business Services, LLC  
Job=AZ15 8/2/2019



Box Number= AZ15213



Claim Begin-End: AMC173593-AMC174164

**1 Initial Receipt**



AZ15213-3

AMC164727-AMC164418



UNITED STATES  
DEPARTMENT OF THE INTERIOR  
BUREAU OF LAND MANAGEMENT

No. 356066

RECEIPT AND ACCOUNTING ADVICE

MINING CLAIMS (572)

SUBJECT

JGC/AZ JUN 22 82 1 0 54 1 286000

APPLICANT: PATHFINDER MINES CORPORATION

P. O. BOX 1802  
RIVERTON, WY 82501

*On Computer 7-16-82*

REMITTER IF DIFFERENT THAN APPLICANT:

SAME

ASSIGNOR:

| SERIAL NUMBER                                  | * | ASG       | TYPE | STATE          | ACRES/UNITS | RATE           | CTY | FUND SYMBOL | AMOUNT |
|--|---|-----------|------|----------------|-------------|----------------|-----|-------------|--------|
| A MC 173593 thru A MC 174164 See Attached List |   |           |      |                |             |                |     |             |        |
|  |   |           |      |                |             | APPLY:         | CTY | FUND SYMBOL | AMOUNT |
| ANV. DATE                                      |   | EXP. DATE |      | BILL CYCLE     |             | FILING FEE     |     | 140850      |        |
| S/C CC80                                       |   | DISTRICTS |      | NEXT BILL DATE |             | RENTAL         |     |             |        |
| MISC. DATA                                     |   | U OF M    |      | ACTUAL UNITS   |             | REIMBURSE      |     |             |        |
| NEW SERIAL NUMBER                              |   |           |      |                |             | EFFECTIVE DATE |     |             |        |
| ASSIGNMENT: COMPLETE AREA?                     |   |           |      |                |             |                |     |             |        |
| ASSIGNED AREA                                  |   |           |      |                |             |                |     |             |        |
| RETAINED AREA                                  |   |           |      |                |             |                |     |             |        |
| OF INTEREST?                                   |   |           |      |                |             |                |     |             |        |
| BOND FILED?                                    |   |           |      |                |             |                |     |             |        |
|  |   |           |      |                |             | OTHER          |     |             |        |
| REFUND   |   |           |      |                |             |                |     |             |        |
| RETAIN IN UNEARNED ACCOUNT                     |   |           |      |                |             |                |     |             |        |
| TOTAL  |   |           |      |                |             |                |     |             |        |
| REMARKS:                                       |   |           |      |                |             |                |     |             |        |
| BY   |   |           |      |                |             | DATE           |     |             |        |

ACCOUNTING ADVICE COPY



UNITED STATES  
DEPARTMENT OF THE INTERIOR  
BUREAU OF LAND MANAGEMENT

No. 356066

RECEIPT AND ACCOUNTING ADVICE

MINING CLAIMS (572)

SUBJECT

JGC/AZ JUN 22 82 1 0 54 1 286000

APPLICANT:

PATHFINDER MINES CORPORATION  
P. O. BOX 1802  
RIVERTON, WY 82501

*On Computer 7-16-82*

REMITTER IF DIFFERENT THAN APPLICANT:

SAME

ASSIGNOR:

| SERIAL NUMBER                                  | * | ASG       | TYPE | STATE          | ACRES/UNITS | RATE                       | CTY | FUND SYMBOL | AMOUNT |
|--|---|-----------|------|----------------|-------------|----------------------------|-----|-------------|--------|
| ASMC 173593 thru A MC 174164 See Attached List |   |           |      |                |             |                            |     |             |        |
|  |   |           |      |                |             | APPLY:                     | CTY | FUND SYMBOL | AMOUNT |
| ANV. DATE                                      |   | EXP. DATE |      | BILL CYCLE     |             | FILING FEE                 |     | 140850      |        |
| S/C CC80                                       |   | DISTRICTS |      | NEXT BILL DATE |             | RENTAL                     |     |             |        |
| MISC. DATA                                     |   | U OF M    |      | ACTUAL UNITS   |             | REIMBURSE                  |     |             |        |
| NEW SERIAL NUMBER                              |   |           |      |                |             | EFFECTIVE DATE             |     |             |        |
| ASSIGNMENT: COMPLETE AREA?                     |   |           |      |                |             | OTHER                      |     |             |        |
| ASSIGNED AREA                                  |   |           |      |                |             | REFUND                     |     |             |        |
| RETAINED AREA                                  |   |           |      |                |             | RETAIN IN UNEARNED ACCOUNT |     |             |        |
| OF INTEREST?                                   |   |           |      |                |             | TOTAL                      |     |             |        |
| BOND FILED?                                    |   |           |      |                |             | REMARKS:                   |     |             |        |
|  |   |           |      |                |             | BY                         |     |             |        |
|  |   |           |      |                |             | DATE                       |     |             |        |

CASE FOLDER COPY



**NOTICE!!**

**These documents have been scanned!**

**Do not place un-scanned documents beneath this notice!**

**Do not remove this notice from this file!**

GPO Jacket No. 560-102  
Print Order 61540  
Rise Business Services, LLC  
Job=AZ15 8/2/2019



Box Number= AZ15213



Claim Begin-End: AMC173593-AMC174164

**2 Correspondence**



AZ15213-3

AMC164727-AMC164418



**NO  
DOCUMENTS  
FOUND**

NO DOCUMENTS FOUND  
NO DOCUMENTS FOUND



**NOTICE!!**

**These documents have been scanned!**

**Do not place un-scanned documents beneath this notice!**

**Do not remove this notice from this file!**

GPO Jacket No. 560-102  
Print Order 61540  
Rise Business Services, LLC  
Job=AZ15 8/2/2019




Box Number= AZ15213



Claim Begin-End: AMC173593-AMC174164

**3 Transfers**



AZ15213-3

AMC164727-AMC164418



**NO  
DOCUMENTS  
FOUND**

NO DOCUMENTS FOUND  
NO DOCUMENTS FOUND



**NOTICE!!**

**These documents have been scanned!**

**Do not place un-scanned documents beneath this notice!**

**Do not remove this notice from this file!**

GPO Jacket No. 560-102  
Print Order 61540  
Rise Business Services, LLC  
Job=AZ15 8/2/2019



Box Number= AZ15213



Claim Begin-End: AMC173593-AMC174164

**4 Annual Filings**



AZ15213-3

AMC164727-AMC164418



**NO  
DOCUMENTS  
FOUND**

NO DOCUMENTS FOUND  
NO DOCUMENTS FOUND



**NOTICE!!**

**These documents have been scanned!**

**Do not place un-scanned documents beneath this notice!**

**Do not remove this notice from this file!**

GPO Jacket No. 560-102  
Print Order 61540  
Rise Business Services, LLC  
Job=AZ15 8/2/2019



Box Number= AZ15213



Claim Begin-End: AMC173593-AMC174164

**5 Miscellaneous**



AZ15213-3

AMC164727-AMC164418



**NO  
DOCUMENTS  
FOUND**

NO DOCUMENTS FOUND  
NO DOCUMENTS FOUND



**NOTICE!!**

**These documents have been scanned!**

**Do not place un-scanned documents beneath this notice!**

**Do not remove this notice from this file!**

GPO Jacket No. 560-102  
Print Order 61540  
Rise Business Services, LLC  
Job=AZ15 8/2/2019



Box Number= AZ15213



Claim Begin-End: AMC173593-AMC174164

**6 Location Notices-Amendments and Supporting Documents**



AZ15213-3

AMC164727-AMC164418



NOTICE AND CERTIFICATE OF LOCATION - LODE MINING CLAIM

PATHFINDER MINES CORPORATION  
EXPLORATION & DEVELOPMENT  
2441 PECK AVE.  
P.O. BOX 1802  
RIVERTON, WY. 82501

Notice is Hereby Given that:

- 1) The name of this claim is grat # 1, a lode mining claim.
- 2) The name and post office address of the locator is:  
Pathfinder Mines Corporation  
**PATHFINDER**  
540 Chama, N.E.  
Suite 10  
Albuquerque, New Mexico 87108
- 3) The date of this location is the 15 day of April 1983, on which date the notice of location was posted on the claim.
- 4) The locator does hereby locate and claim 1500 linear feet vein or lode, together with 300 feet in width on each side of the center line of this claim.
- 5) The general course of the vein or lode is in a North and South direction. The location monument lies within the boundaries of this claim at Corner # 4 the SW corner, and lies on the South end of this claim, and is 1500 feet from the opposite end of this claim.
- 6) The claim is situated in the NW+SW quarter of Section 7, T. 28 N., R. 6 E., G & SR Base & Meridian, in the unknown Mining District, County of Coconino, State of Arizona.

The boundaries of this claim can be traced:

Beginning at the South end center monument, and running

thence East 300 feet to SE corner monument No. 1;

thence North 1500 feet to NE corner monument No. 2;

thence West 300 feet to North end center monument;

thence West 300 feet to NW corner monument No. 3;

thence South 1500 feet to SW corner monument No. 4;

thence East 300 feet to the point of beginning.

- 7) All dips, variations, spurs, angles, and all veins, ledges, or deposits within the lines of this claim, together with all water and timber and any other rights appurtenant, allowed by the laws of the State or of the United States, are hereby claimed from the effective date of this location.

- 8) Tie: Corner No. 4 of this claim is located 3000' South  
& 2600' West

from the 1/4 corner of Section 6, 7, T. 28 N.,  
R. 6 E., G&SR, BM.

Locator: PATHFINDER MINES CORPORATION

By: Dennis W. Slagle, R. Anderson

Agent

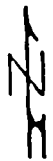
RECEIVED  
BLM STATE OFFICE

MAY 2 1982

PHOENIX, ARIZONA

A HC 173593





RANGE 5 EAST

RANGE 6 EAST G&SR B&M

A MC 173593

2

1

TIE: THE SW CORNER OF OTTO #1 IS 1800' SOUTH OF THE NE CORNER OF SECTION 14-T28N-R5 E

TOWNSHIP  
28  
NORTH

11

12

|    |    |
|----|----|
| 29 | 30 |
| 27 | 28 |
| 25 | 26 |
| 15 | 13 |
| 11 | 14 |

|    |    |    |    |    |    |    |    |    |    |    |
|----|----|----|----|----|----|----|----|----|----|----|
| 31 | 7  | 5  | 3  | 1  | 23 | 21 | 19 | 17 | 11 | 9  |
| 32 | 8  | 6  | 4  | 2  | 24 | 22 | 20 | 18 | 12 | 10 |
| 40 | 39 | 38 | 37 | 36 | 35 | 34 | 33 | 41 |    |    |
| 45 | 44 | 43 | 42 |    |    |    |    |    |    |    |

N 90° E →

23

24

RECEIVED  
B.L.M. AZ STATE OFFICE

JUN 22 1992

07:49 A.M.

PHOENIX, ARIZONA

Side lines are 1,500 feet; end lines are 600 feet,  
except where noted and parallel to the section lines.

Claim monuments are wooden stakes at  
least 1½" x 1½" x 4' above the ground.

STATE OF ARIZONA } ss  
COUNTY OF COCONINO }

WITNESS MY HAND AND OFFICIAL SEAL.



I HEREBY CERTIFY THAT THE WITHIN INSTRUMENT  
WAS FILED FOR RECORD IN COCONINO COUNTY,  
STATE OF ARIZONA.

HELEN I. HUDGENS  
COCONINO COUNTY RECORDER

BY \_\_\_\_\_  
DEPUTY

FEE NO. \_\_\_\_\_

DOCKET \_\_\_\_\_ PAGE \_\_\_\_\_

DATE: \_\_\_\_\_

REQUEST OF: \_\_\_\_\_

22



HC 173593

5

TOWNSHIP  
28  
NORTH

17

07:45 A.M.  
PHOENIX, ARIZONA

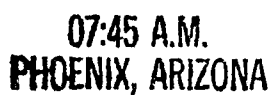
Claim monuments are wooden stakes at least 1½" x 1½" x 4' above the ground.

REQUEST OF: \_\_\_\_\_

BY \_\_\_\_\_  
DEPUTY



NEARLY  
COCONINO LODE MINING CLAIMS  
coconino County, Arizona  
Scale: 1 inch = 2,000 feet



—A MC 173593

G & SR    B & M

16

15

from the SE corner of Section 22-T30N-R6E.

13 11

14 12

2 3 1

4 2

7 5

8 6

9 10

22

28

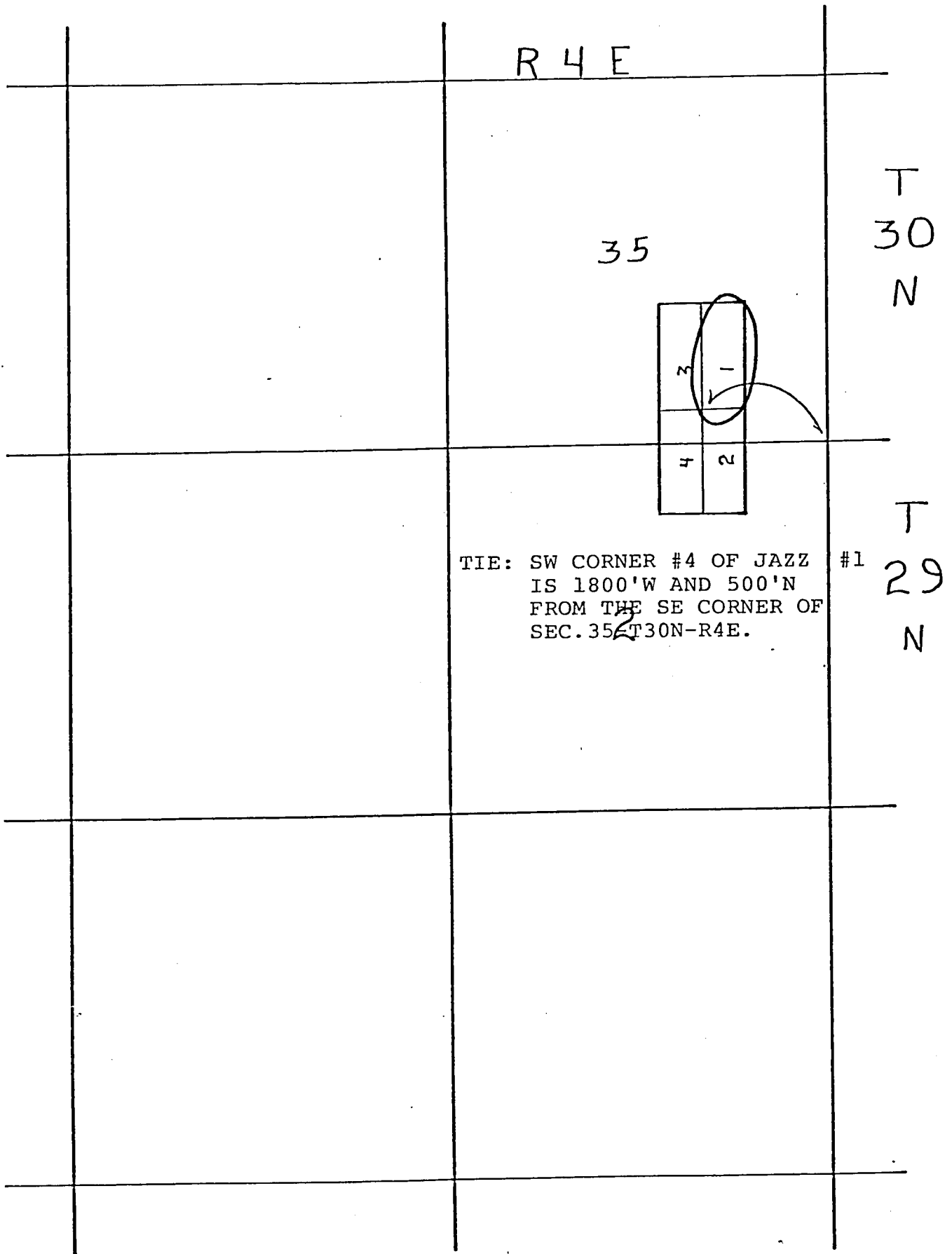
27

2

07:45 A.M.  
PHOENIX, ARIZONA



A MT 173593



Side lines are 1500 feet, end lines are 600 feet, except where noted and parallel to the section lines.

Claim monuments are wooden stakes at least 1½" x 1½" x 4' above the ground.

**RECEIVED**  
**BLM. AZ STATE OFFICE**

**JUN 22 1982**

**07:45 A.M.**  
**PHOENIX, ARIZONA**

STATE OF ARIZONA } ss  
COUNTY OF COCONINO

WITNESS MY HAND AND OFFICIAL SEAL.



I HEREBY CERTIFY THAT THE WITHIN INSTRUMENT  
WAS FILED FOR RECORD IN COCONINO COUNTY,  
STATE OF ARIZONA.

HELEN I. HUDGENS  
COCONINO COUNTY RECORDER

FEE NO. \_\_\_\_\_

DOCKET \_\_\_\_\_ PAGE \_\_\_\_\_

DATE: \_\_\_\_\_

REQUEST OF: \_\_\_\_\_

BY \_\_\_\_\_

RANGE 5 EAST

G & SR B&M

27

26

25

34

|   |   |
|---|---|
| 7 | 5 |
| 8 | 6 |

35

|    |    |
|----|----|
| 11 | 9  |
| 12 | 10 |

|    |    |
|----|----|
| 15 | 13 |
| 16 | 14 |

36

TOWNSHIP  
30  
NORTH

|   |   |
|---|---|
| 3 | 1 |
| 4 | 2 |

TOWNSHIP  
29  
NORTH

2

1

TIE: The SW corner of Hoyt #1 is 10,000'N & 4500'E  
from the SW corner of Section 10-T29N-R5E.

10

11

12

9 10  
16 15

Side lines are 1,500 feet; end lines are 600 feet,  
except where noted and parallel to the section lines.

Claim monuments are wooden stakes at  
least 1½" x 1½" x 4' above the ground.

RECEIVED  
B.L.M. AZ STATE OFFICE

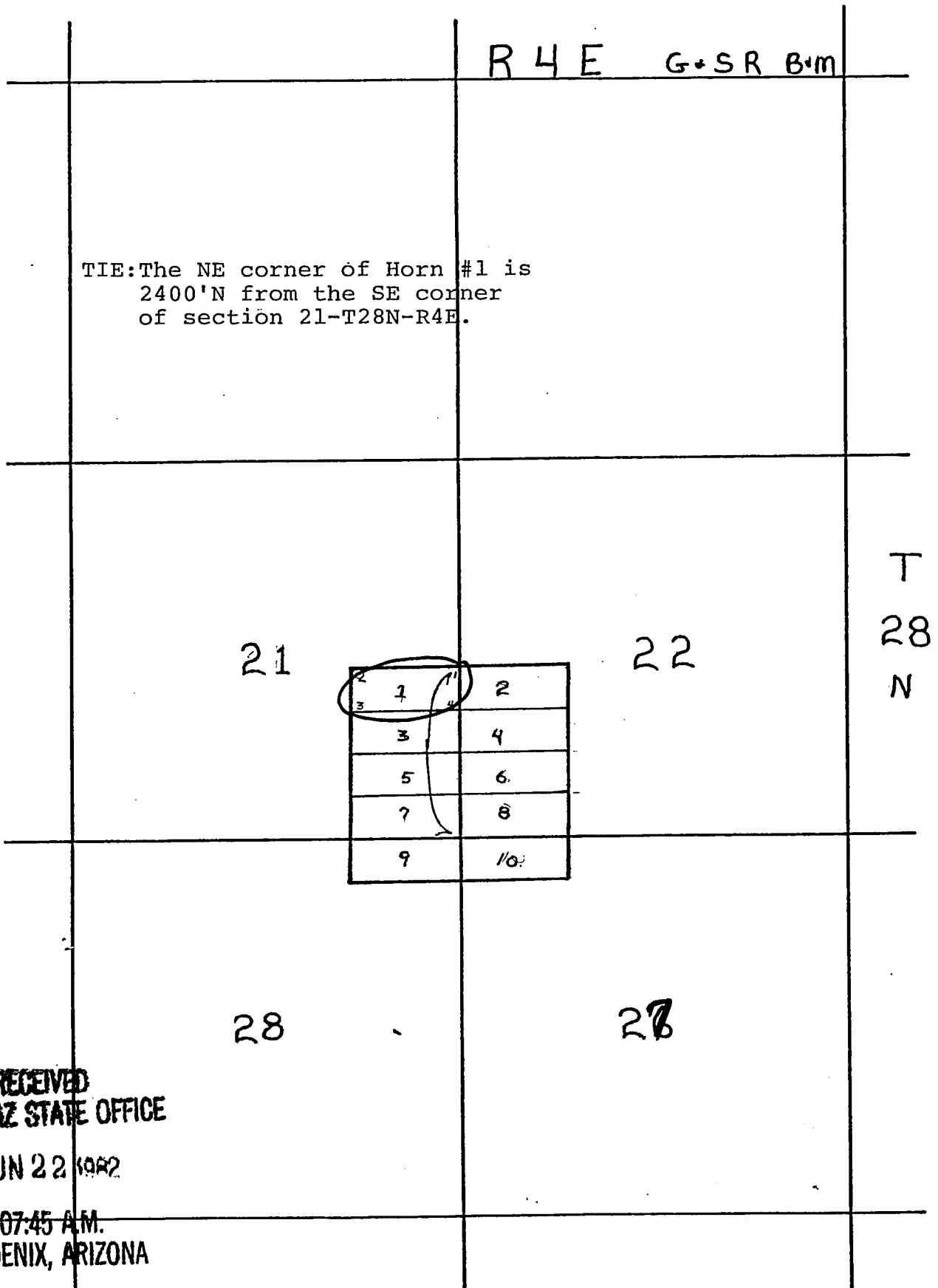
JUN 22 1982

07:45 A.M.  
PHOENIX, ARIZONA



MC 173593

HORN LODE MINING CLAIMS  
COCONINO County, Arizona  
Scale: 1 inch = 2,000 feet



Side lines are 1500 feet, end lines are 600 feet,  
except where noted and parallel to the section  
lines.

Claim monuments are wooden stakes at least  
1½" x 1½" x 4' above the ground.



STATE OF ARIZONA }  
COUNTY OF COCONINO } ss

WITNESS MY HAND AND OFFICIAL SEAL.



I HEREBY CERTIFY THAT THE WITHIN INSTRUMENT  
WAS FILED FOR RECORD IN COCONINO COUNTY,  
STATE OF ARIZONA.

HELEN I. HUGGENS  
COCONINO COUNTY RECORDER

BY \_\_\_\_\_  
DEPUTY

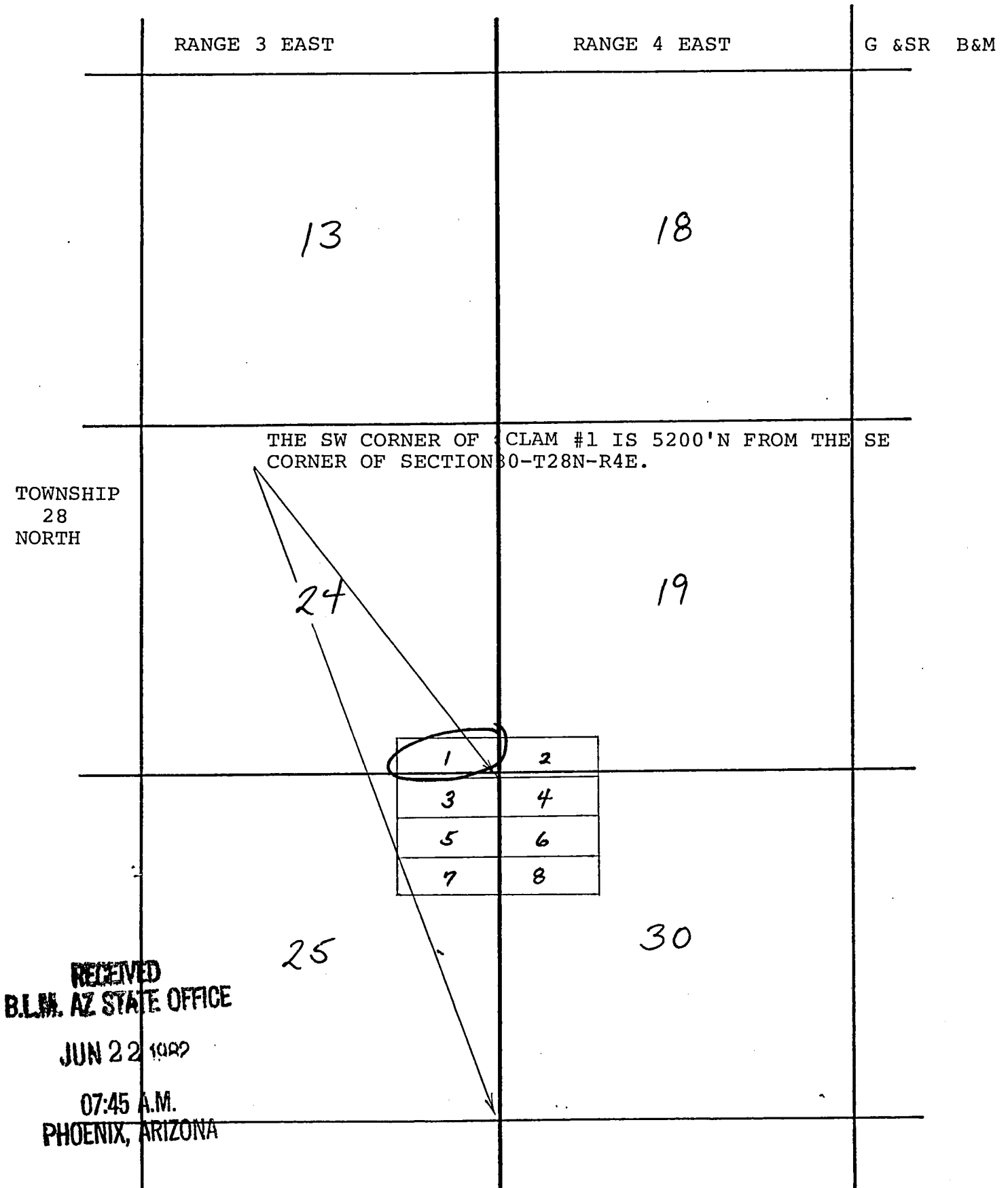
FEE NO. \_\_\_\_\_

DOCKET \_\_\_\_\_ PAGE \_\_\_\_\_

DATE: \_\_\_\_\_

REQUEST OF: \_\_\_\_\_

CLAM LODGE MINING CLAIMS  
coconino County, Arizona  
Scale: 1 inch = 2,000 feet



Side lines are 1500 feet, end lines are 600 feet, except where noted and parallel to the section lines.

Claim monuments are wooden stakes at least 1½" x 1½" x 4' above the ground.



STATE OF ARIZONA } ss  
COUNTY OF COCONINO



I HEREBY CERTIFY THAT THE WITHIN INSTRUMENT WAS FILED FOR RECORD IN COCONINO COUNTY, STATE OF ARIZONA.

HELEN I. HUDGENS  
COCONINO COUNTY RECORDER

FEE NO. \_\_\_\_\_  
DOCKET \_\_\_\_\_ PAGE \_\_\_\_\_  
DATE: \_\_\_\_\_  
REQUEST OF: \_\_\_\_\_

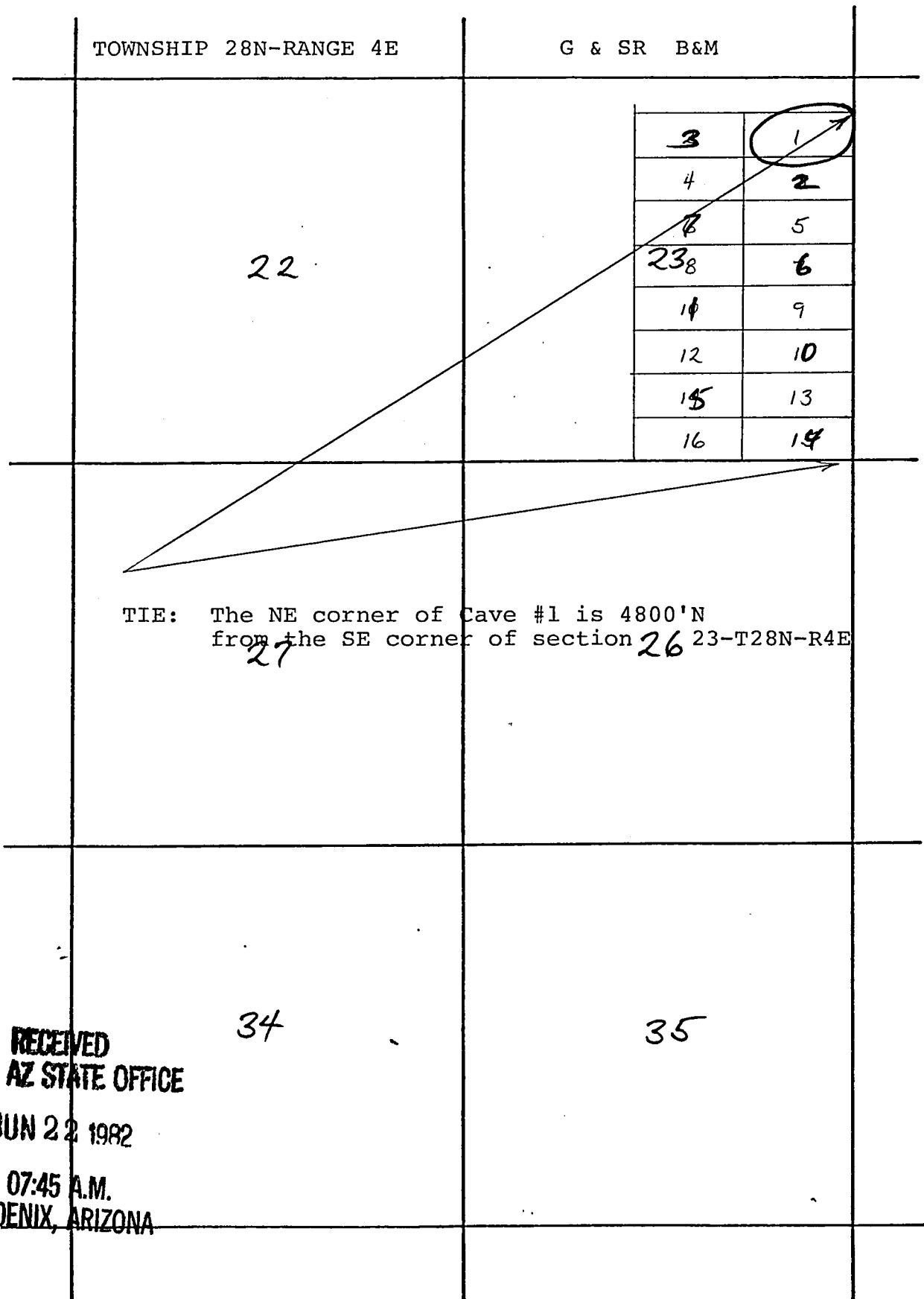
WITNESS MY HAND AND OFFICIAL SEAL.

BY \_\_\_\_\_  
DEPUTY



CAVE LODE MINING CLAIMS  
COCONINO County, Arizona  
Scale: 1 inch = 2,000 feet

A MC 173593



Side lines are 1500 feet, end lines are 600 feet,  
except where noted and parallel to the section  
lines.

Claim monuments are wooden stakes at least  
1½" x 1½" x 4' above the ground.



STATE OF ARIZONA }  
COUNTY OF COCONINO } ss

WITNESS MY HAND AND OFFICIAL SEAL.



I HEREBY CERTIFY THAT THE WITHIN INSTRUMENT  
WAS FILED FOR RECORD IN COCONINO COUNTY,  
STATE OF ARIZONA.

HELEN I. HUDGENS  
COCONINO COUNTY RECORDER

FEE NO. \_\_\_\_\_

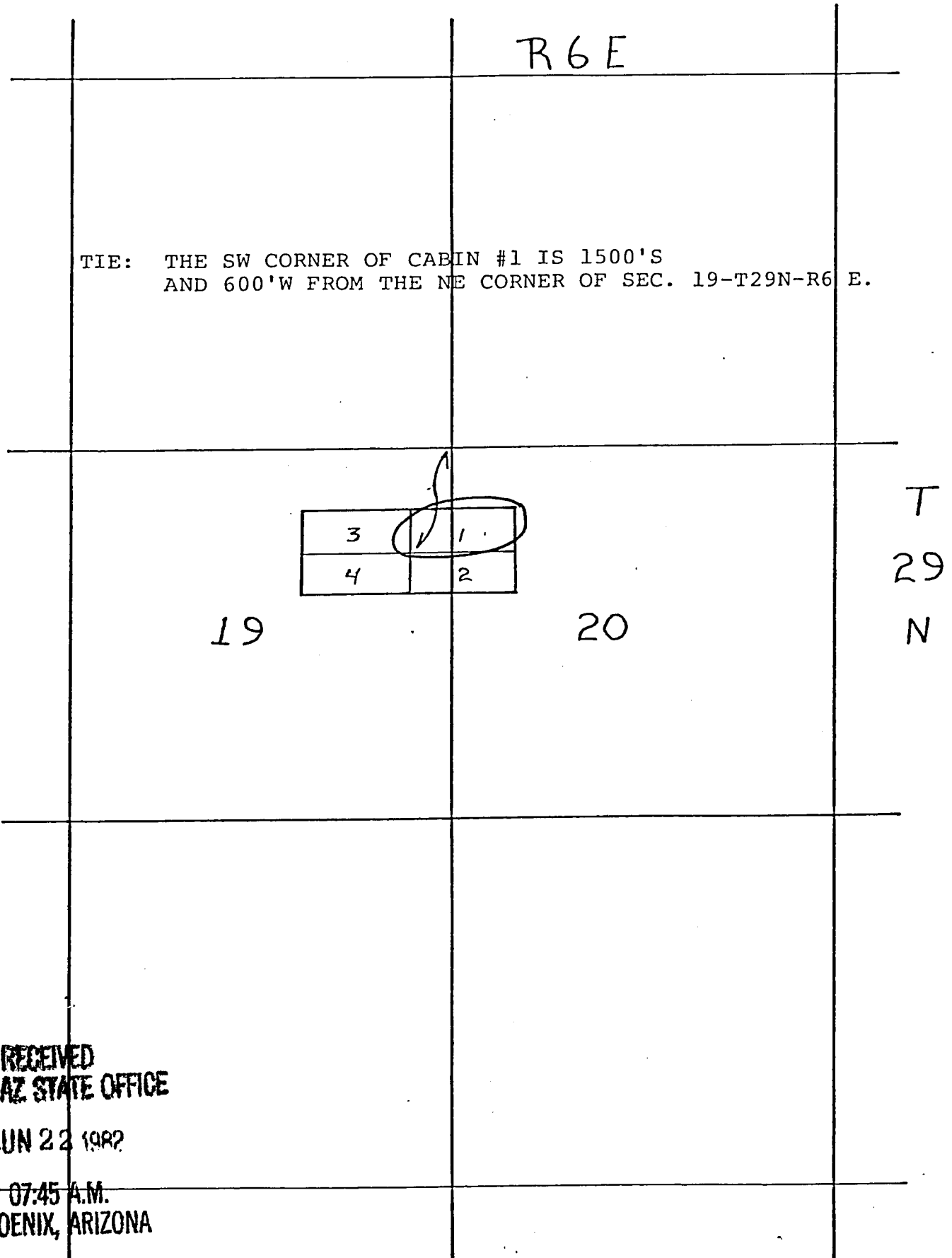
DOCKET \_\_\_\_\_ PAGE \_\_\_\_\_

DATE: \_\_\_\_\_

REQUEST OF: \_\_\_\_\_

BY \_\_\_\_\_  
DEPUTY

A MC 173593



Side lines are 1500 feet, end lines are 600 feet,  
except where noted and parallel to the section  
lines.

Claim monuments are wooden stakes at least  
1½" x 1½" x 4' above the ground.



STATE OF ARIZONA } ss  
COUNTY OF COCONINO

WITNESS MY HAND AND OFFICIAL SEAL.



I HEREBY CERTIFY THAT THE WITHIN INSTRUMENT  
WAS FILED FOR RECORD IN COCONINO COUNTY,  
STATE OF ARIZONA.

HELEN I. HUDGENS  
COCONINO COUNTY RECORDER

FEE NO. \_\_\_\_\_

DOCKET \_\_\_\_\_ PAGE \_\_\_\_\_

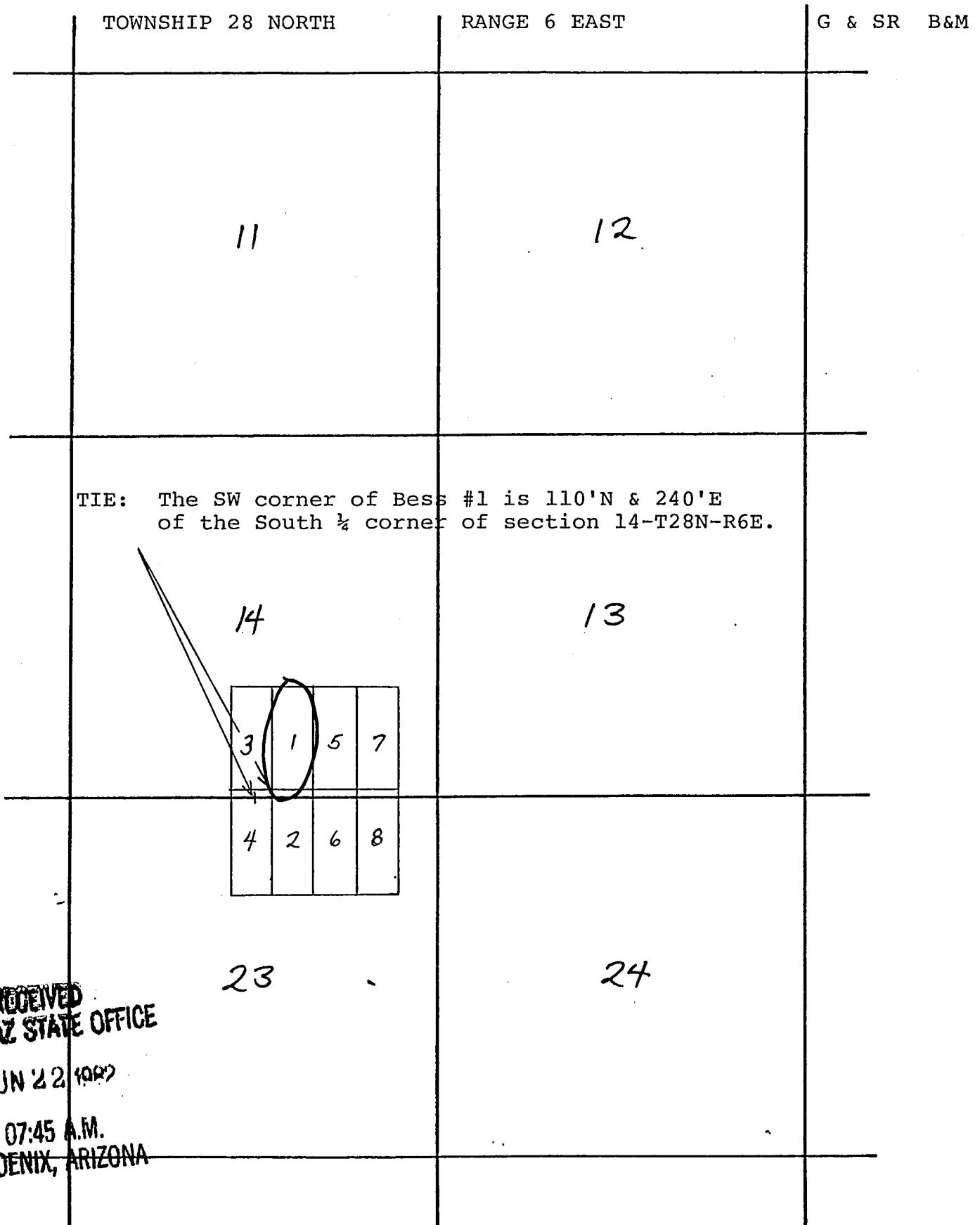
DATE: \_\_\_\_\_

REQUEST OF: \_\_\_\_\_

BY \_\_\_\_\_



BESS LODE MINING CLAIMS  
COCONINO County, Arizona  
Scale: 1 inch = 2,000 feet



RECEIVED  
B.L.M. AZ STATE OFFICE  
JUN 22 1987  
07:45 A.M.  
PHOENIX, ARIZONA

Side lines are 1500 feet, end lines are 600 feet, except where noted and parallel to the section lines.

Claim monuments are wooden stakes at least  $1\frac{1}{2}$ " x  $1\frac{1}{2}$ " x 4' above the ground.



STATE OF ARIZONA } ss  
COUNTY OF COCONINO

WITNESS MY HAND AND OFFICIAL SEAL.



I HEREBY CERTIFY THAT THE WITHIN INSTRUMENT WAS FILED FOR RECORD IN COCONINO COUNTY, STATE OF ARIZONA.

HELEN I. HUDGENS  
COCONINO COUNTY RECORDER

FEE NO. \_\_\_\_\_

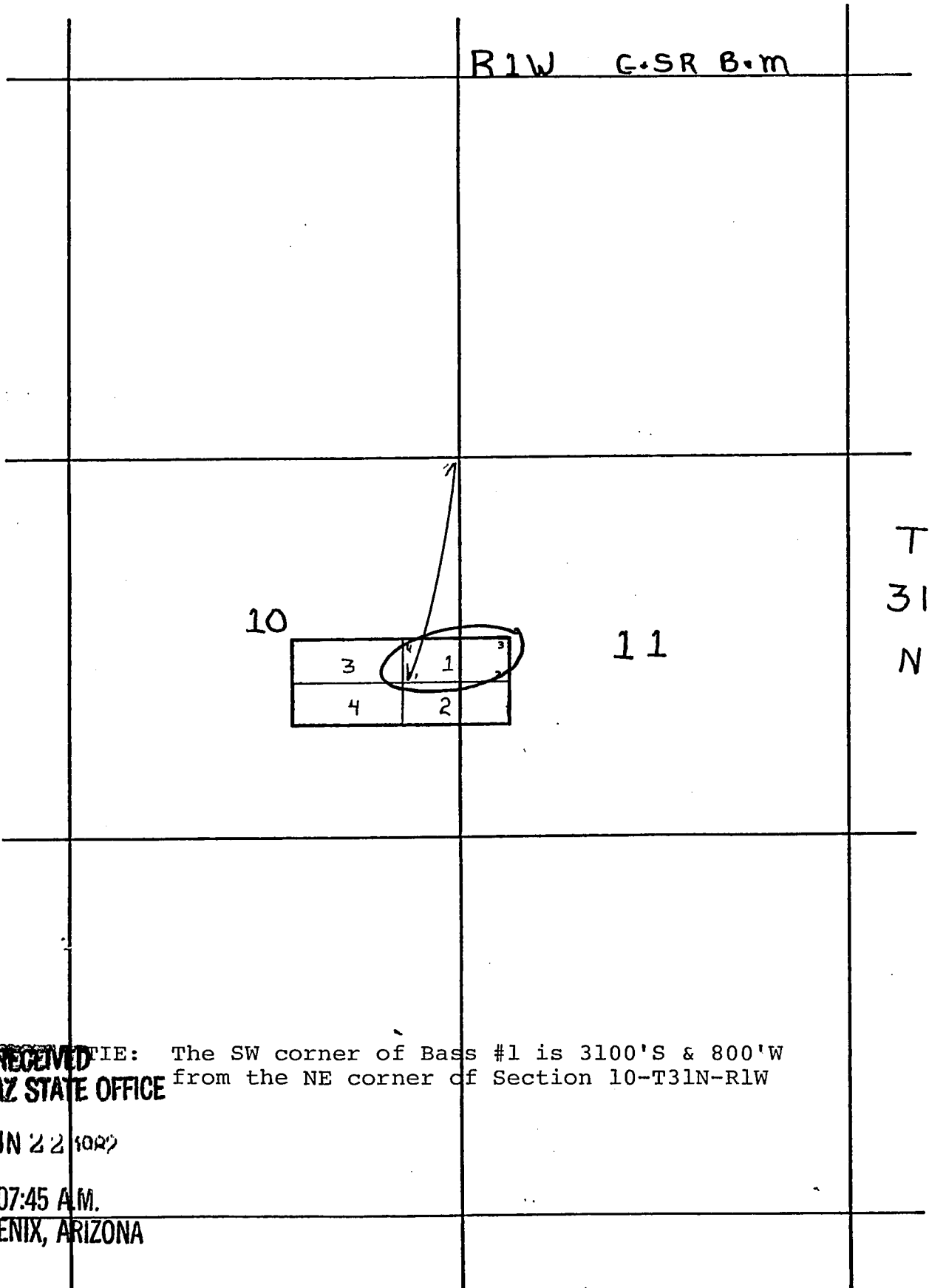
DOCKET \_\_\_\_\_ PAGE \_\_\_\_\_

DATE: \_\_\_\_\_

REQUEST OF: \_\_\_\_\_

BY \_\_\_\_\_  
DEPUTY

Bass LODE MINING CLAIMS  
COCONINO County, Arizona  
Scale: 1 inch = 2,000 feet



**RECEIVED**  
**B.L.M. AZ STATE OFFICE**

JUN 22 1982

07:45 A.M.  
PHOENIX, ARIZONA

NOTE: The SW corner of Bass #1 is 3100'S & 800'W from the NE corner of Section 10-T31N-R1W

Side lines are 1500 feet, end lines are 600 feet, except where noted and parallel to the section lines.

Claim monuments are wooden stakes at least 1½" x 1½" x 4' above the ground.



STATE OF ARIZONA } ss  
COUNTY OF COCONINO }

WITNESS MY HAND AND OFFICIAL SEAL.



I HEREBY CERTIFY THAT THE WITHIN INSTRUMENT WAS FILED FOR RECORD IN COCONINO COUNTY, STATE OF ARIZONA.

HELEN I. HUDGENS  
COCONINO COUNTY RECORDER

FEE NO. \_\_\_\_\_

DOCKET \_\_\_\_\_ PAGE \_\_\_\_\_

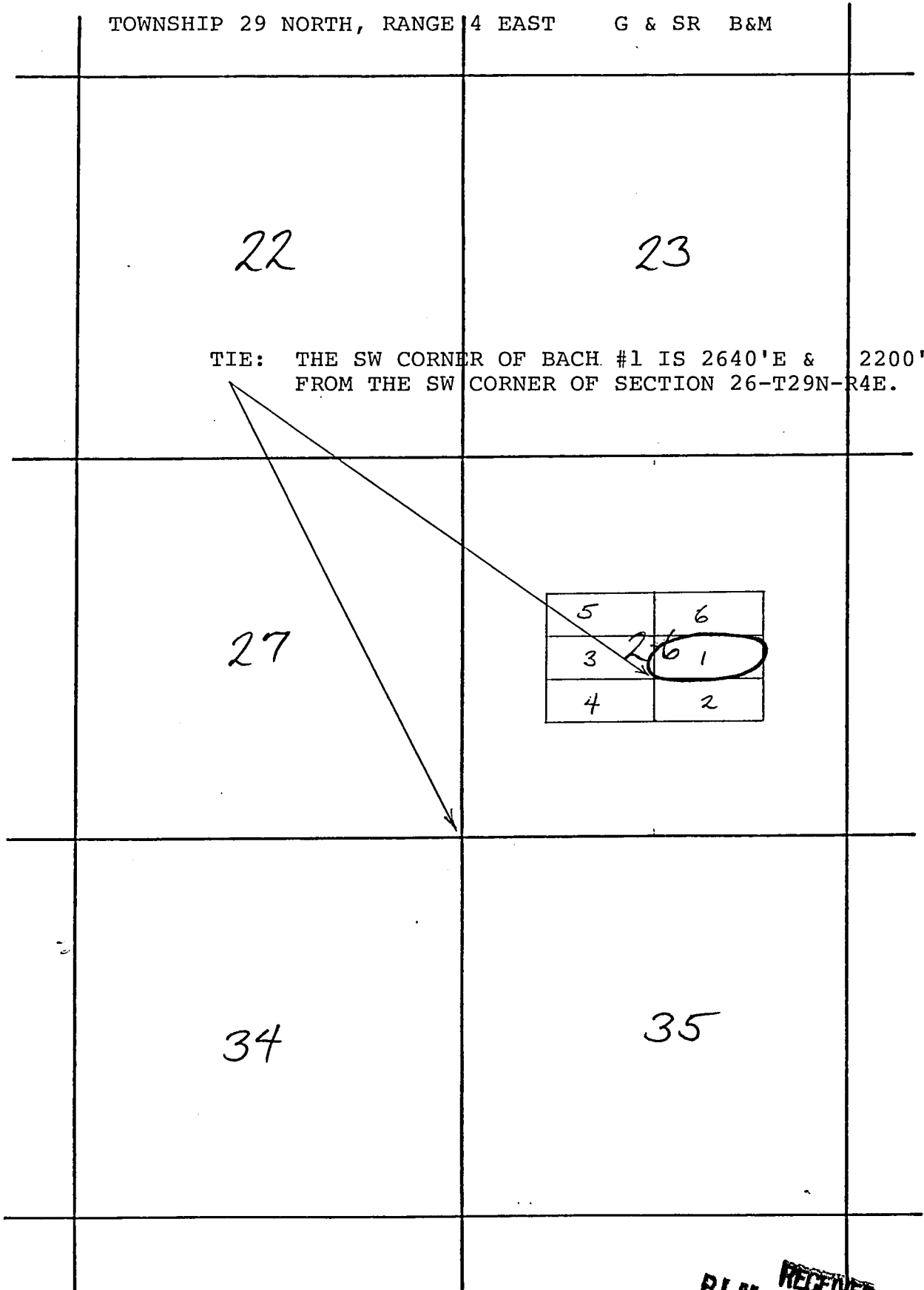
DATE: \_\_\_\_\_

REQUEST OF: \_\_\_\_\_

BY \_\_\_\_\_  
DEPUTY



BACH LODE MINING CLAIMS  
Mohave County, Arizona  
Scale: 1 inch = 2,000 feet



Side lines are 1500 feet, end lines are 600 feet, except where noted and parallel to the section lines.

Claim monuments are wooden stakes at least 1½" x 1½" x 4' above the ground.

RECEIVED  
B.L.M. AZ STATE OFFICE  
JUN 22 1982  
7:45 A.M.  
PHOENIX, ARIZONA

STATE OF ARIZONA } ss  
COUNTY OF COCONINO



I HEREBY CERTIFY THAT THE WITHIN INSTRUMENT WAS FILED FOR RECORD IN COCONINO COUNTY, STATE OF ARIZONA.

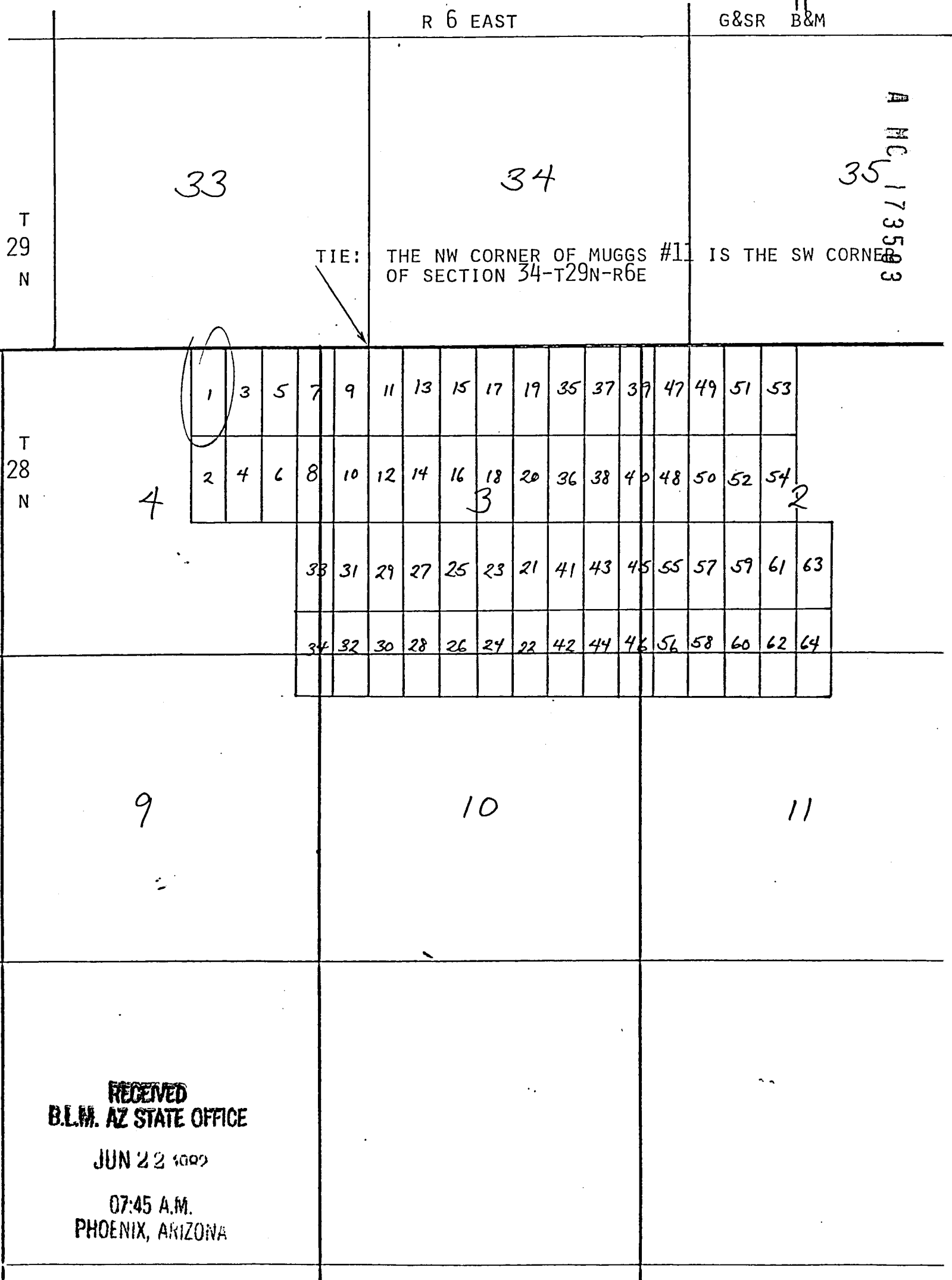
HELEN I. HUDGENS  
COCONINO COUNTY RECORDER

WITNESS MY HAND AND OFFICIAL SEAL.

BY \_\_\_\_\_  
DEPUTY

FEE NO. \_\_\_\_\_  
DOCKET \_\_\_\_\_ PAGE \_\_\_\_\_  
DATE: \_\_\_\_\_  
REQUEST OF: \_\_\_\_\_

MUGGS LODE MINING CLAIMS  
COCONINO County, Arizona  
Scale: 1 inch = 2,000 feet



Side lines are 1,500 feet; end lines are 600 feet, except where noted and parallel to the section lines. Claim monuments are wooden stakes at least 1½" x 1½" x 4' above the ground.

STATE OF ARIZONA } ss  
COUNTY OF COCONINO



I HEREBY CERTIFY THAT THE WITHIN INSTRUMENT  
WAS FILED FOR RECORD IN COCONINO COUNTY,  
STATE OF ARIZONA.

HELEN I. HUDGENS  
COCONINO COUNTY RECORDER

WITNESS MY HAND AND OFFICIAL SEAL.

BY \_\_\_\_\_  
DEPUTY

FEE NO. \_\_\_\_\_  
DOCKET \_\_\_\_\_ PAGE \_\_\_\_\_  
DATE: \_\_\_\_\_  
REQUEST OF: \_\_\_\_\_

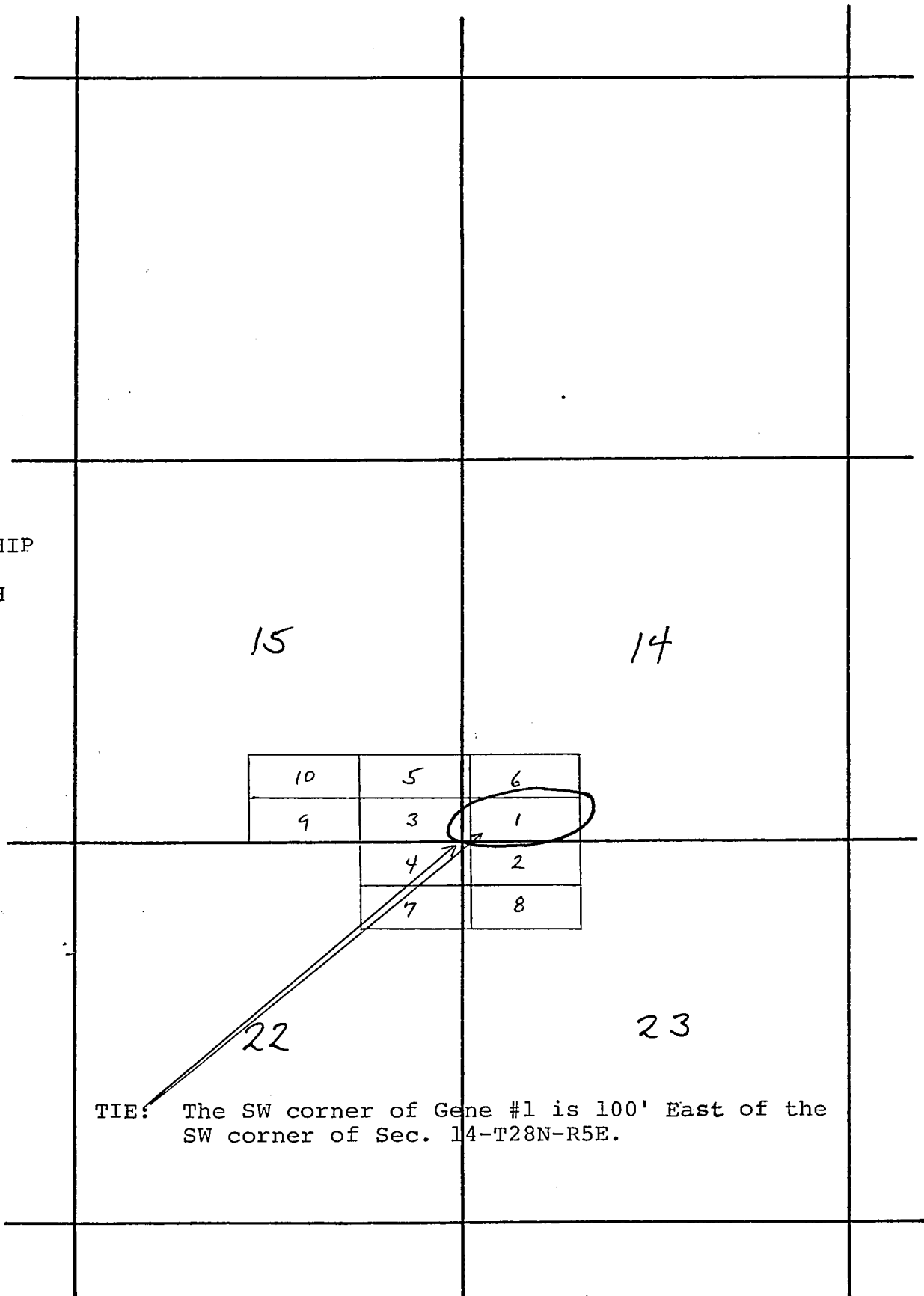


GENE

MC 173593

LODE MINING CLAIMS  
coconino County, Arizona  
Scale: 1 inch = 2,000 feet

TOWNSHIP  
28  
NORTH



Side lines are 1500 feet, end lines are 600 feet, except where noted and parallel to the section lines.

Claim monuments are wooden stakes at least 1½" x 1½" x 4' above the ground.

RECEIVED  
B.L.M. AZ STATE OFFICE

JUN 22 1982

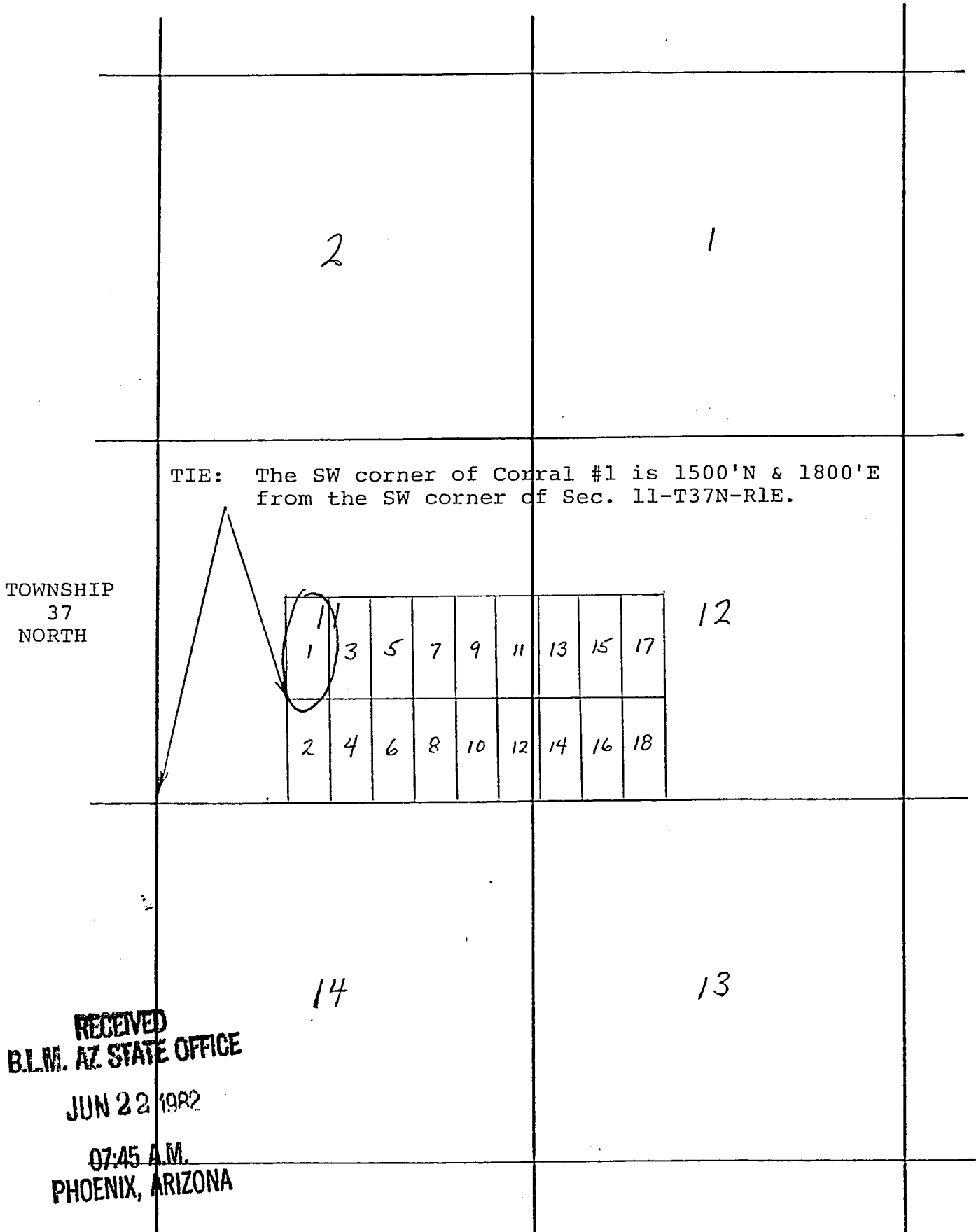
07:45 A.M.  
PHOENIX, ARIZONA



CORRAL  
LODE MINING CLAIMS MC 173593  
COCONINO County, Arizona  
Scale: 1 inch = 2,000 feet

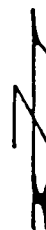
RANGE 1 EAST

G & SR B & M



Side lines are 1500 feet, end lines are 600 feet, except where noted and parallel to the section lines.

Claim monuments are wooden stakes at least 1½" x 1½" x 4' above the ground.



STATE OF ARIZONA } ss  
COUNTY OF COCONINO

WITNESS MY HAND AND OFFICIAL SEAL.



I HEREBY CERTIFY THAT THE WITHIN INSTRUMENT WAS FILED FOR RECORD IN COCONINO COUNTY, STATE OF ARIZONA.

HELEN I. HUDGENS  
COCONINO COUNTY RECORDER

BY \_\_\_\_\_  
DEPUTY

FEE NO. \_\_\_\_\_

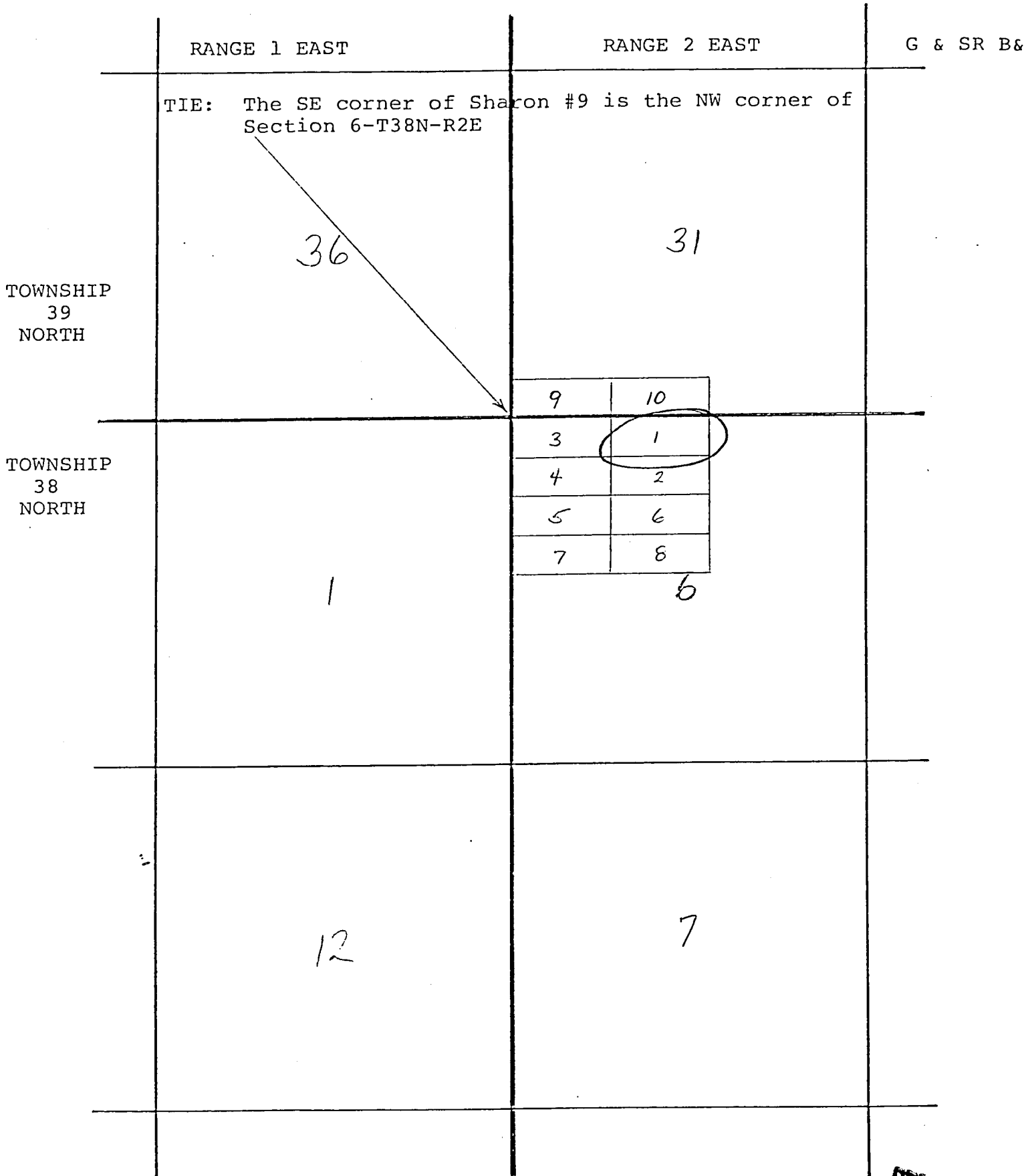
DOCKET \_\_\_\_\_ PAGE \_\_\_\_\_

DATE: \_\_\_\_\_

REQUEST OF: \_\_\_\_\_

SHARON  
LODE MINING CLAIMS  
COCONINO County, Arizona  
Scale: 1 inch = 2,000 feet

A MC 173593



Side lines are 1500 feet, end lines are 600 feet, except where noted and parallel to the section lines.

Claim monuments are wooden stakes at least 1½" x 1½" x 4' above the ground.

RECEIVED  
B.L.M. AZ STATE OFFICE  
JUN 22 1982  
07:45 A.M.  
PHOENIX, ARIZONA

STATE OF ARIZONA } ss  
COUNTY OF COCONINO

WITNESS MY HAND AND OFFICIAL SEAL.



I HEREBY CERTIFY THAT THE WITHIN INSTRUMENT  
WAS FILED FOR RECORD IN COCONINO COUNTY,  
STATE OF ARIZONA.

HELENI HUGGENS  
COCONINO COUNTY RECORDER

FEE NO. \_\_\_\_\_

DOCKET \_\_\_\_\_ PAGE \_\_\_\_\_

DATE: \_\_\_\_\_

REQUEST OF: \_\_\_\_\_

BY \_\_\_\_\_  
DEPUTY



SHEEP  
LODE MINING CLAIMS  
COCONINO County, Arizona  
Scale: 1 inch = 2,000 feet



A  
MC 173593

RANGE 1 WEST

RANGE 1 EAST

G & SR B & M

13

18

17

TIE: The SW corner of Sheep #1 is 2600'E and 800'N of the SW corner of Sec. 20-T31N-R1E.

TOWNSHIP  
31  
NORTH

24

|    |    |       |    |
|----|----|-------|----|
| 35 | 36 | 33    | 34 |
| 37 | 38 | 31    | 32 |
| 39 | 40 | 29    | 30 |
| 41 | 42 | 27    | 28 |
| 43 | 44 | 19 25 | 26 |
| 45 | 46 | 57    | 23 |
| 47 | 48 | 58    | 21 |
| 49 | 50 | 59    | 19 |
| 51 | 52 | 60    | 17 |
| 53 | 54 | 61    | 15 |
| 55 | 56 | 62    | 13 |

|    |       |    |
|----|-------|----|
| 24 | 11    | 9  |
| 22 | 12    | 10 |
| 20 | 3     | 1  |
| 18 | 4     | 2  |
| 16 | 7     | 5  |
| 14 | 8     | 6  |
| 63 | 64    |    |
| 65 | 66    |    |
| 67 | 29 68 |    |
| 69 | 70    |    |
| 71 | 72    |    |
| 73 | 74    |    |

25

30

TIE: The NE corner of Sheep #55 is 4580' and 380'E of the NW corner of Sec. 31-T31N-R1E.

36

31

32

TIE: The NE corner of Sheep #75 is 1080' and 6380'E of the NW corner of Sec. 31-T31N-R1E.

Side lines are 1,500 feet; end lines are 600 feet, except where noted and parallel to the section lines.

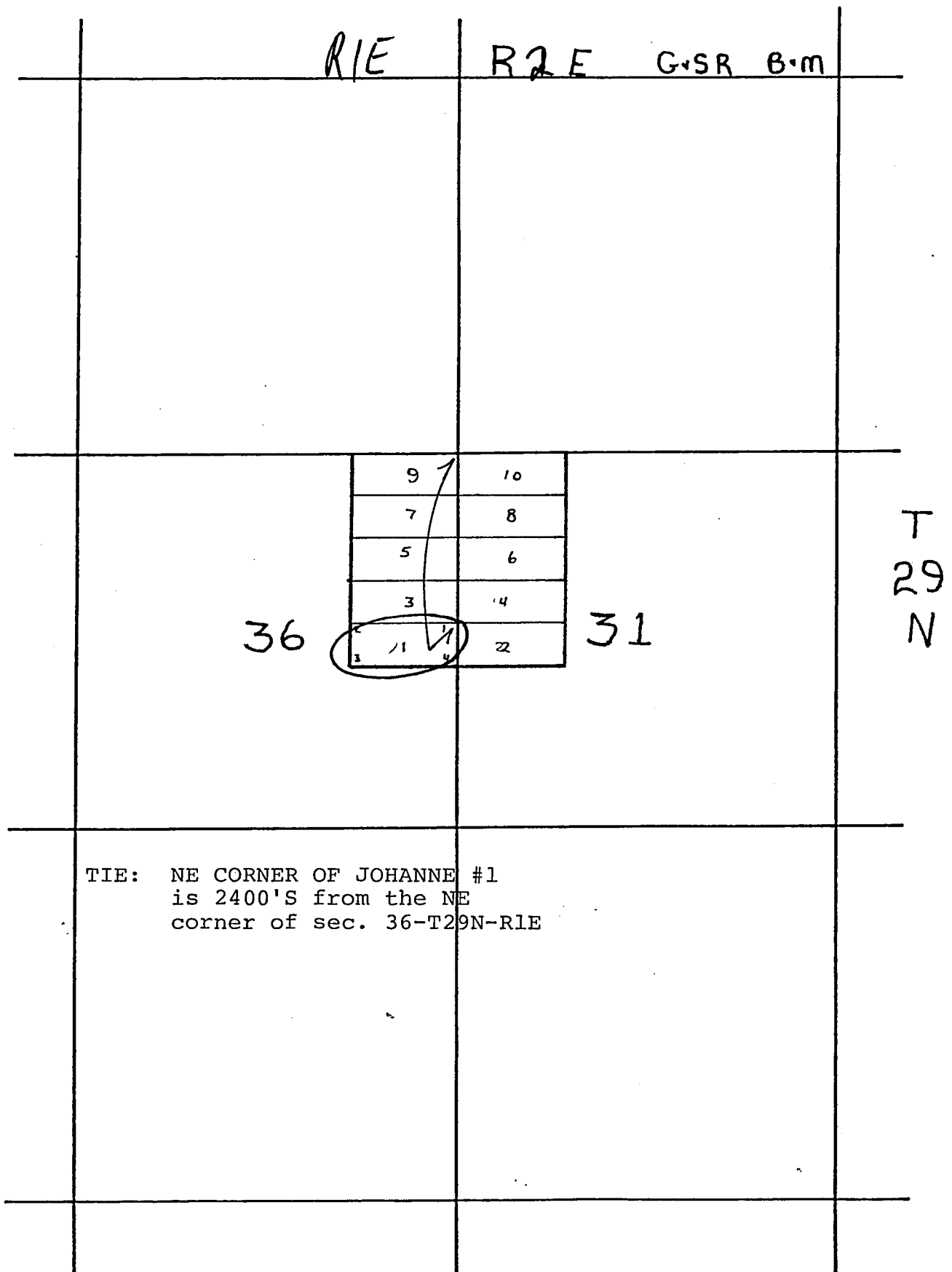
Claim monuments are wooden stakes at least 1½" x 1½" x 4' above the ground.

RECEIVED  
B.L.M. AZ STATE OFFICE

JUN 22 1982

07:45 A.M.  
PHOENIX, ARIZONA

JOHANNE LODGE MINING CLAIMS  
coconino County, Arizona  
Scale: 1 inch = 2,000 feet



Side lines are 1500 feet, end lines are 600 feet, except where noted and parallel to the section lines.

Claim monuments are wooden stakes at least 1 1/2" x 1 1/2" x 4' above the ground.

RECEIVED  
B.L.M. AZ STATE OFFICE

JUN 22 1982

07:45 A.M.  
PHOENIX, ARIZONA

STATE OF ARIZONA } ss  
COUNTY OF COCONINO }

WITNESS MY HAND AND OFFICIAL SEAL.



I HEREBY CERTIFY THAT THE WITHIN INSTRUMENT  
WAS FILED FOR RECORD IN COCONINO COUNTY,  
STATE OF ARIZONA.

HELEN I. HUDGENS  
COCONINO COUNTY RECORDER

FEE NO. \_\_\_\_\_

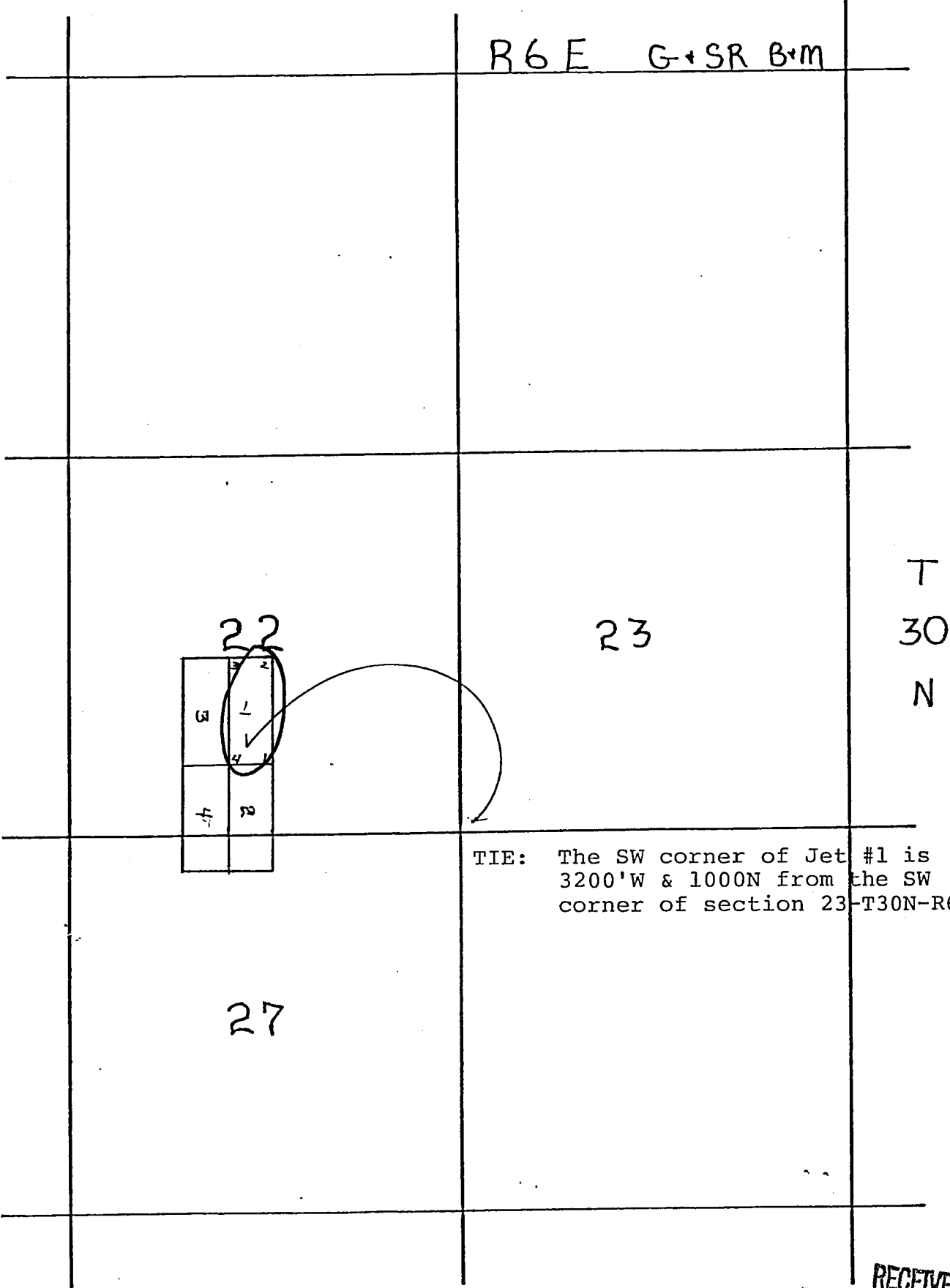
DOCKET \_\_\_\_\_ PAGE \_\_\_\_\_

DATE: \_\_\_\_\_

REQUEST OF: \_\_\_\_\_

BY \_\_\_\_\_  
DEPUTY

JET LODE MINING CLAIMS  
COCONINO County, Arizona  
Scale: 1 inch = 2,000 feet



Side lines are 1500 feet, end lines are 600 feet, except where noted and parallel to the section lines.

Claim monuments are wooden stakes at least 1½" x 1½" x 4' above the ground.

RECEIVED  
B.L.M. AZ STATE OFFICE  
JUN 22 1982  
07:45 A.M.  
PHOENIX, ARIZONA

STATE OF ARIZONA } ss  
COUNTY OF COCONINO



I HEREBY CERTIFY THAT THE WITHIN INSTRUMENT  
WAS FILED FOR RECORD IN COCONINO COUNTY,  
STATE OF ARIZONA.

HELEN I. HUDGENS  
COCONINO COUNTY RECORDER

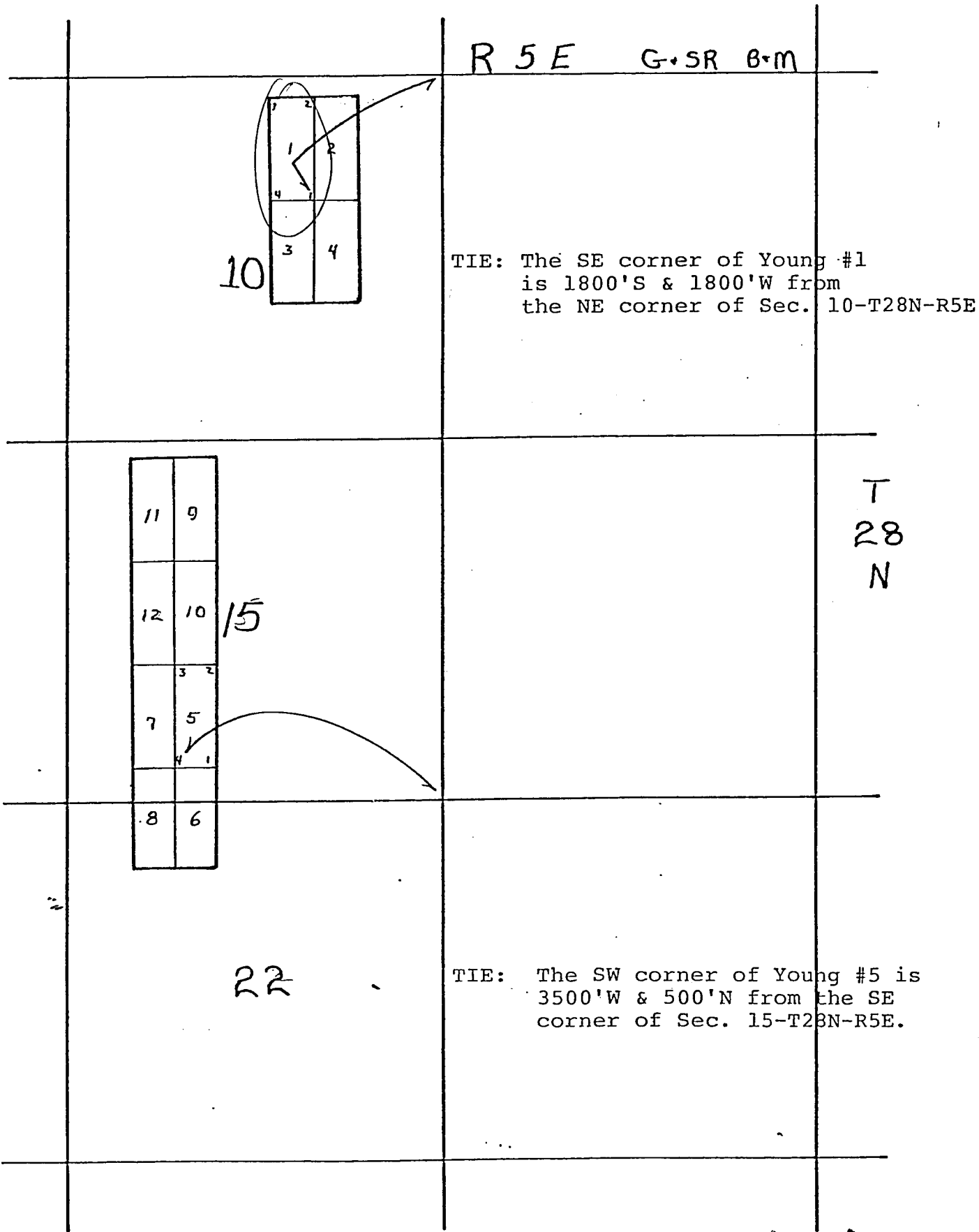
WITNESS MY HAND AND OFFICIAL SEAL.

BY \_\_\_\_\_  
DEPUTY

FEE NO. \_\_\_\_\_  
DOCKET \_\_\_\_\_ PAGE \_\_\_\_\_  
DATE: \_\_\_\_\_  
REQUEST OF: \_\_\_\_\_



YOUNG LODGE MINING CLAIMS  
Coconino County, Arizona  
Scale: 1 inch = 2,000 feet



Side lines are 1500 feet, end lines are 600 feet, except where noted and parallel to the section lines.

Claim monuments are wooden stakes at least 1 1/2" x 1 1/2" x 4' above the ground.

RECEIVED  
BLM. AZ STATE OFFICE  
JUN 1  
07:45 A.M.  
PHOENIX, ARIZONA

STATE OF ARIZONA } ss  
COUNTY OF COCONINO

WITNESS MY HAND AND OFFICIAL SEAL.



I HEREBY CERTIFY THAT THE WITHIN INSTRUMENT  
WAS FILED FOR RECORD IN COCONINO COUNTY,  
STATE OF ARIZONA.

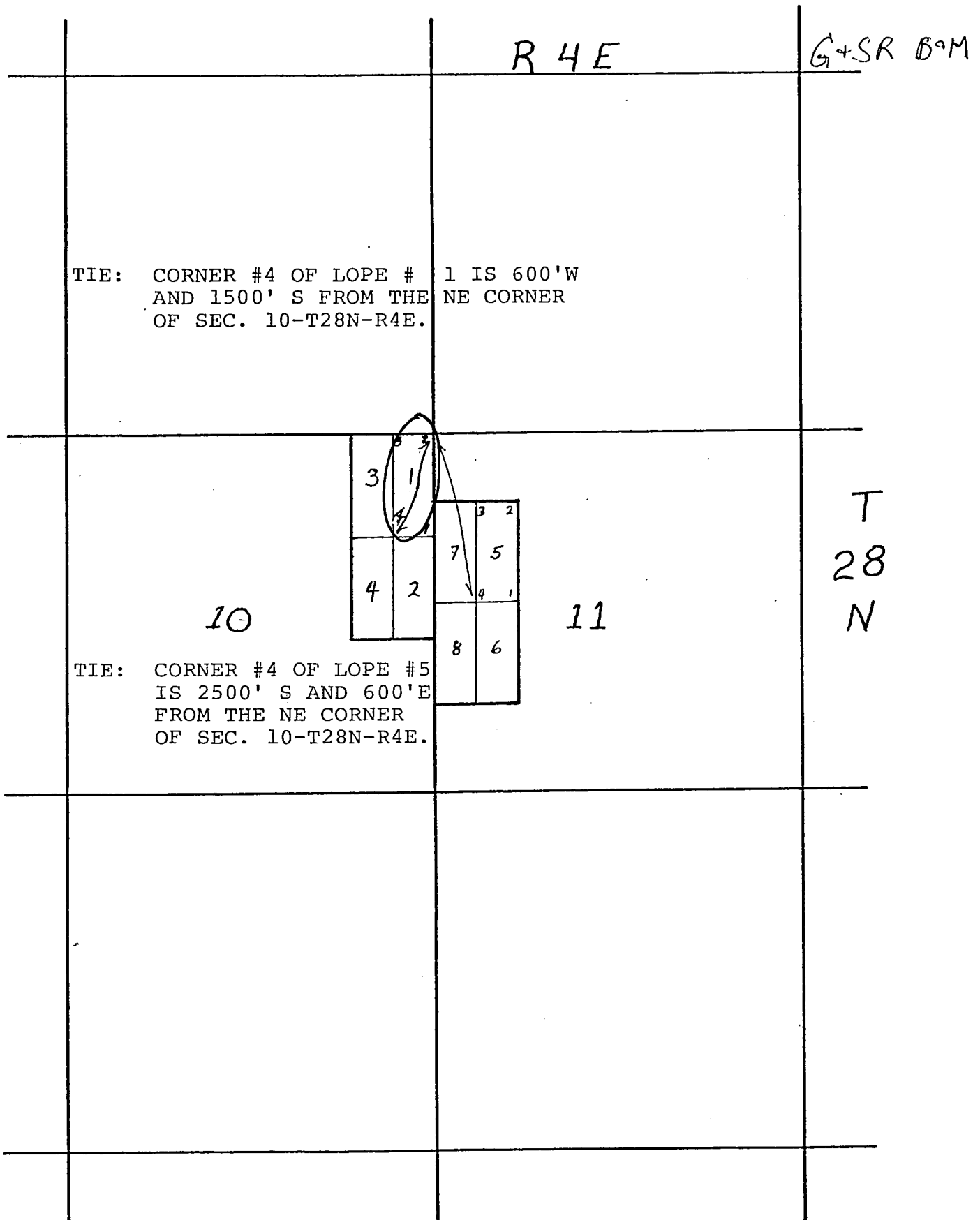
HELEN I. HUGGENS  
COCONINO COUNTY RECORDER

BY \_\_\_\_\_  
DEPUTY

FEE NO. \_\_\_\_\_  
DOCKET \_\_\_\_\_ PAGE \_\_\_\_\_  
DATE: \_\_\_\_\_  
REQUEST OF: \_\_\_\_\_

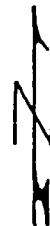
LOPE LODE MINING CLAIMS  
Coconino County, Arizona  
Scale: 1 inch = 2,000 feet

A MC 173593



Side lines are 1500 feet, end lines are 600 feet, except where noted and parallel to the section lines.

Claim monuments are wooden stakes at least 1½" x 1½" x 4' above the ground.

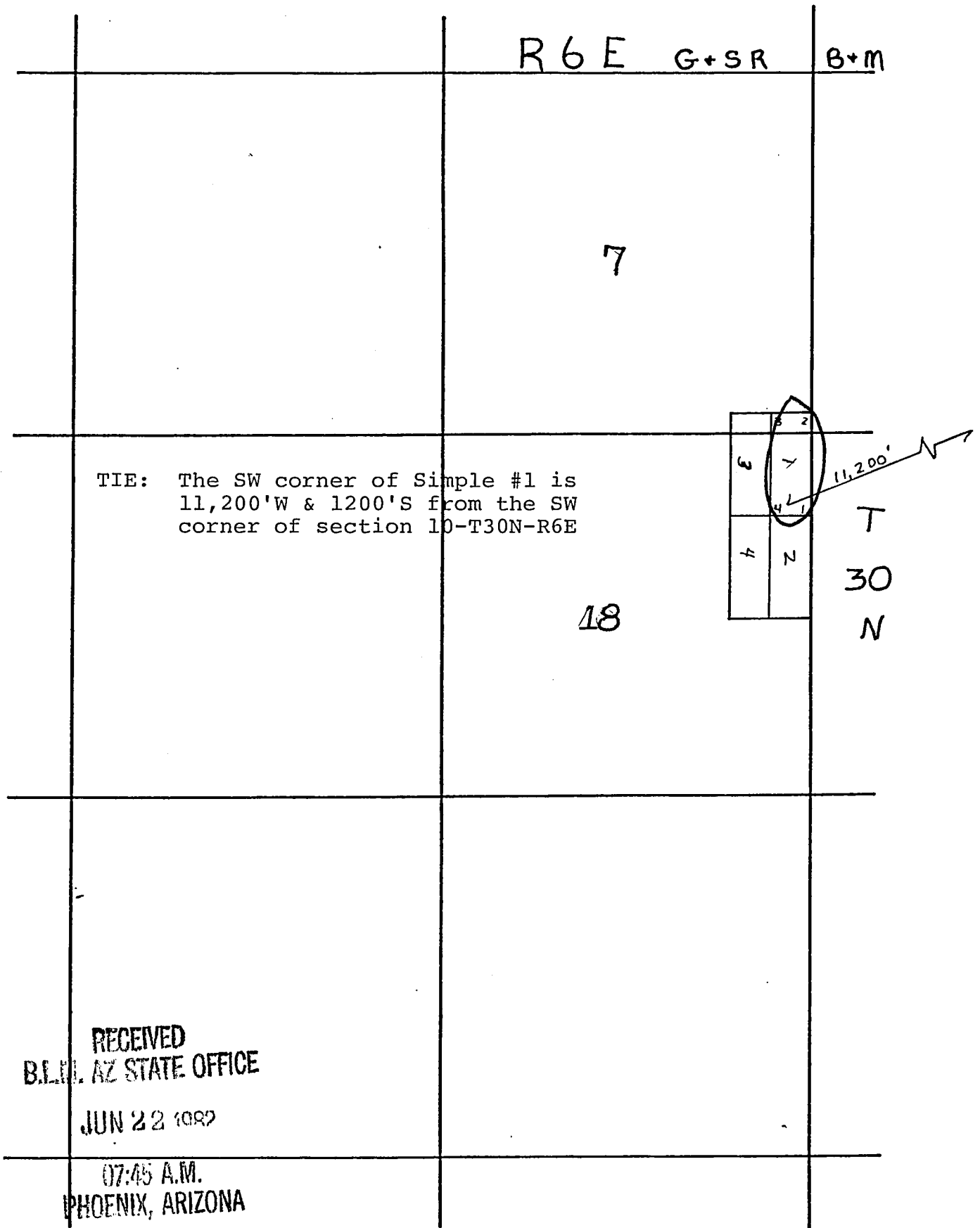


RECEIVED  
B.L.M. AZ STATE OFFICE

JUN 22 1982

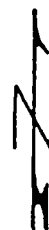
07:45 A.M.  
PHOENIX, ARIZONA

SIMPLE LODE MINING CLAIMS  
COCONINO County, Arizona  
Scale: 1 inch = 2,000 feet



Side lines are 1500 feet, end lines are 600 feet,  
except where noted and parallel to the section  
lines.

Claim monuments are wooden stakes at least  
1½" x 1½" x 4' above the ground.



STATE OF ARIZONA } ss  
COUNTY OF COCONINO }

WITNESS MY HAND AND OFFICIAL SEAL.



I HEREBY CERTIFY THAT THE WITHIN INSTRUMENT  
WAS FILED FOR RECORD IN COCONINO COUNTY,  
STATE OF ARIZONA.

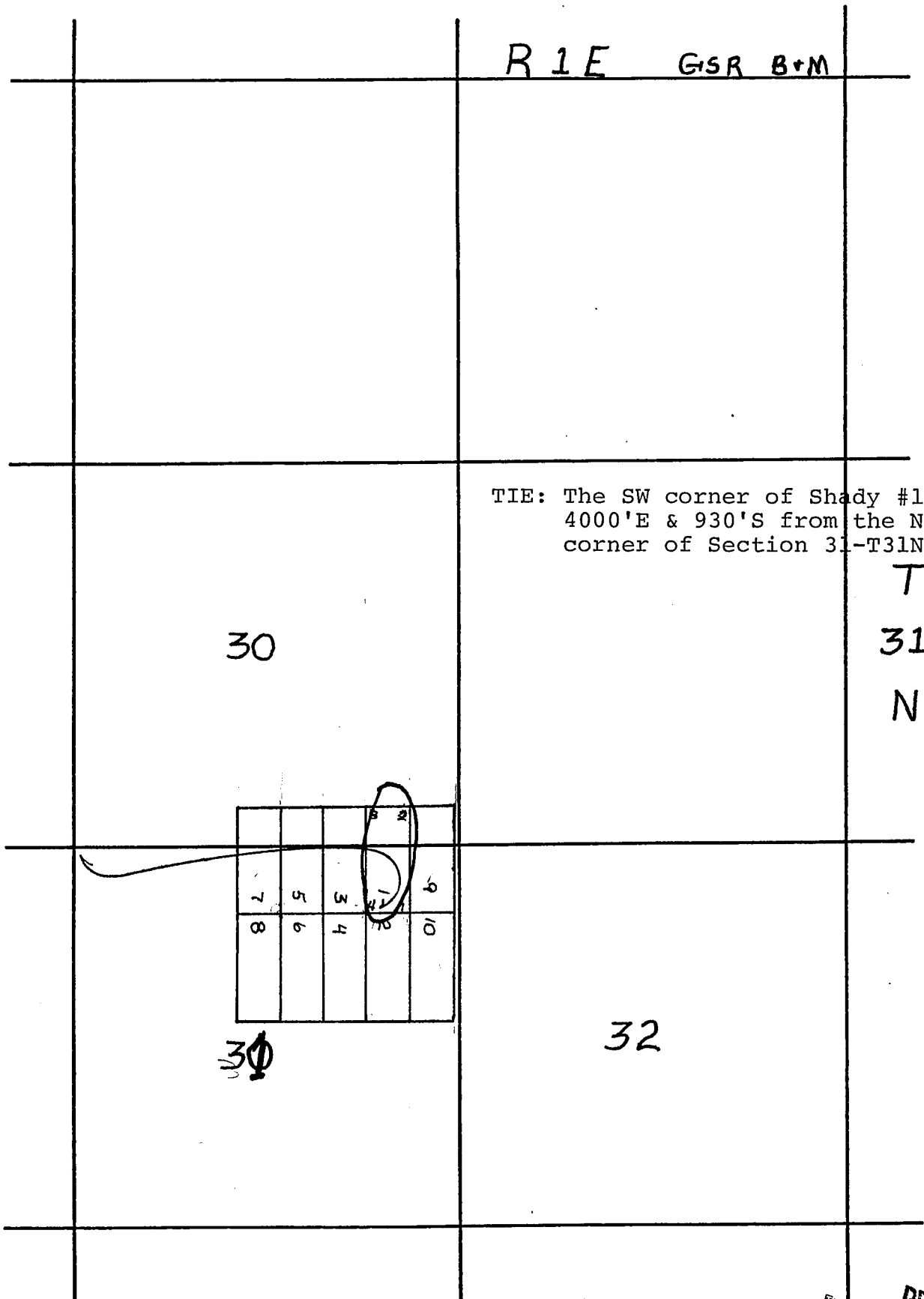
HELEN I. HUDGENS  
COCONINO COUNTY RECORDER

BY \_\_\_\_\_  
DEPUTY

FEE NO. \_\_\_\_\_  
DOCKET \_\_\_\_\_ PAGE \_\_\_\_\_  
DATE: \_\_\_\_\_  
REQUEST OF: \_\_\_\_\_

MC 173593

SHADY LODE MINING CLAIMS  
coconino County, Arizona  
Scale: 1 inch = 2,000 feet



Side lines are 1500 feet, end lines are 600 feet, except where noted and parallel to the section lines.

Claim monuments are wooden stakes at least 1½" x 1½" x 4' above the ground.

RECEIVED  
B.L.M. AZ STATE OFFICE  
JUN 22 1982  
07:45 A.M.  
PHOENIX, ARIZONA

STATE OF ARIZONA }  
COUNTY OF COCONINO } ss

WITNESS MY HAND AND OFFICIAL SEAL.



I HEREBY CERTIFY THAT THE WITHIN INSTRUMENT  
WAS FILED FOR RECORD IN COCONINO COUNTY,  
STATE OF ARIZONA.

HELEN I. HUDGENS  
COCONINO COUNTY RECORDER

BY \_\_\_\_\_  
DEPUTY

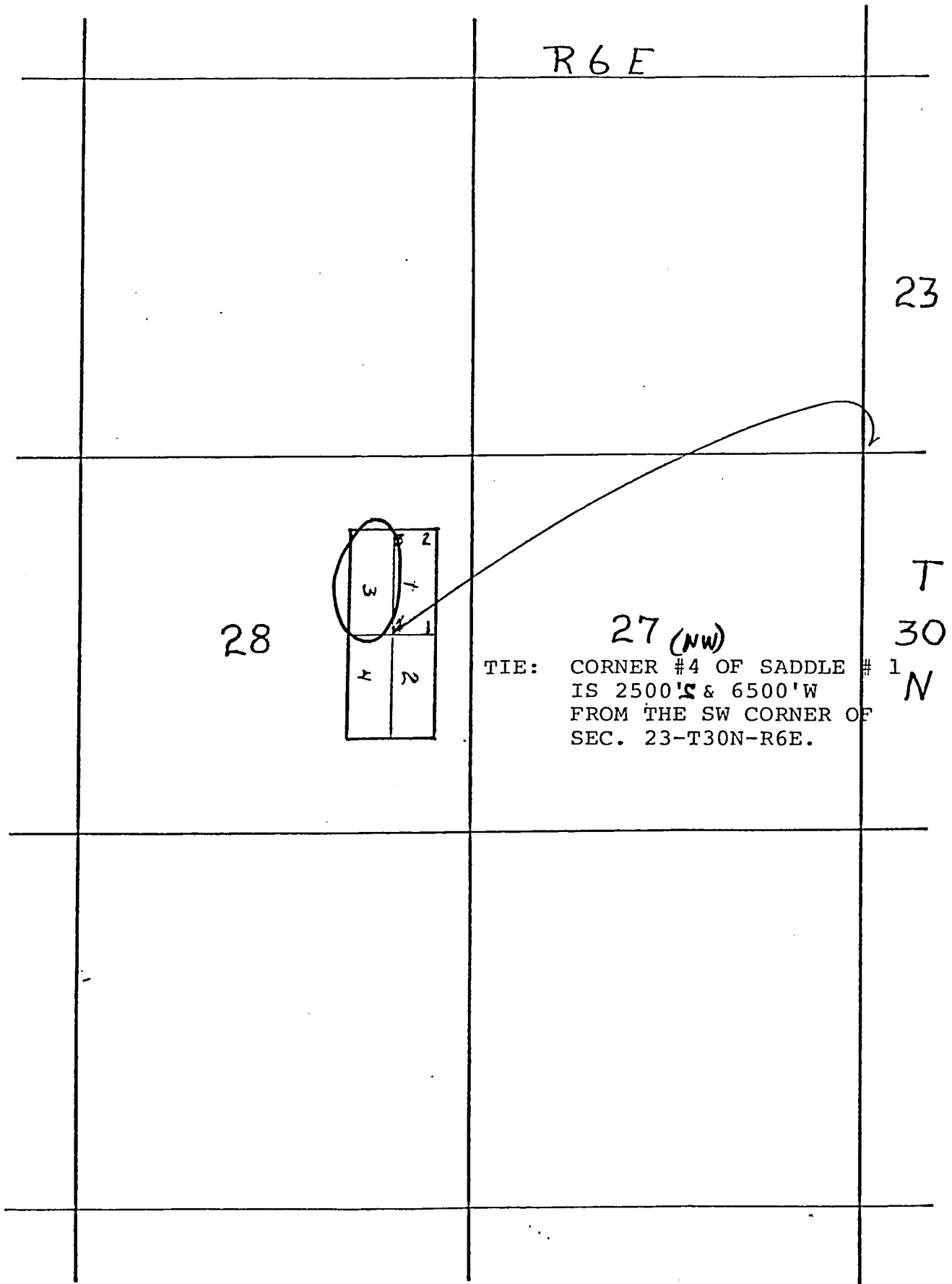
FEE NO. \_\_\_\_\_

DOCKET \_\_\_\_\_ PAGE \_\_\_\_\_

DATE: \_\_\_\_\_

REQUEST OF: \_\_\_\_\_





Side lines are 1500 feet, end lines are 600 feet, except where noted and parallel to the section lines.

Claim monuments are wooden stakes at least 1 1/2" x 1 1/2" x 4' above the ground.

RECEIVED  
 BLM. AZ STATE OFFICE  
 JUN 22 1982  
 07:45 A.M.  
 PHOENIX, ARIZONA

STATE OF ARIZONA } ss  
 COUNTY OF COCONINO }

WITNESS MY HAND AND OFFICIAL SEAL.



I HEREBY CERTIFY THAT THE WITHIN INSTRUMENT  
 WAS FILED FOR RECORD IN COCONINO COUNTY,  
 STATE OF ARIZONA.

HELEN I. HUGGINS  
 COCONINO COUNTY RECORDER

FEE NO. \_\_\_\_\_

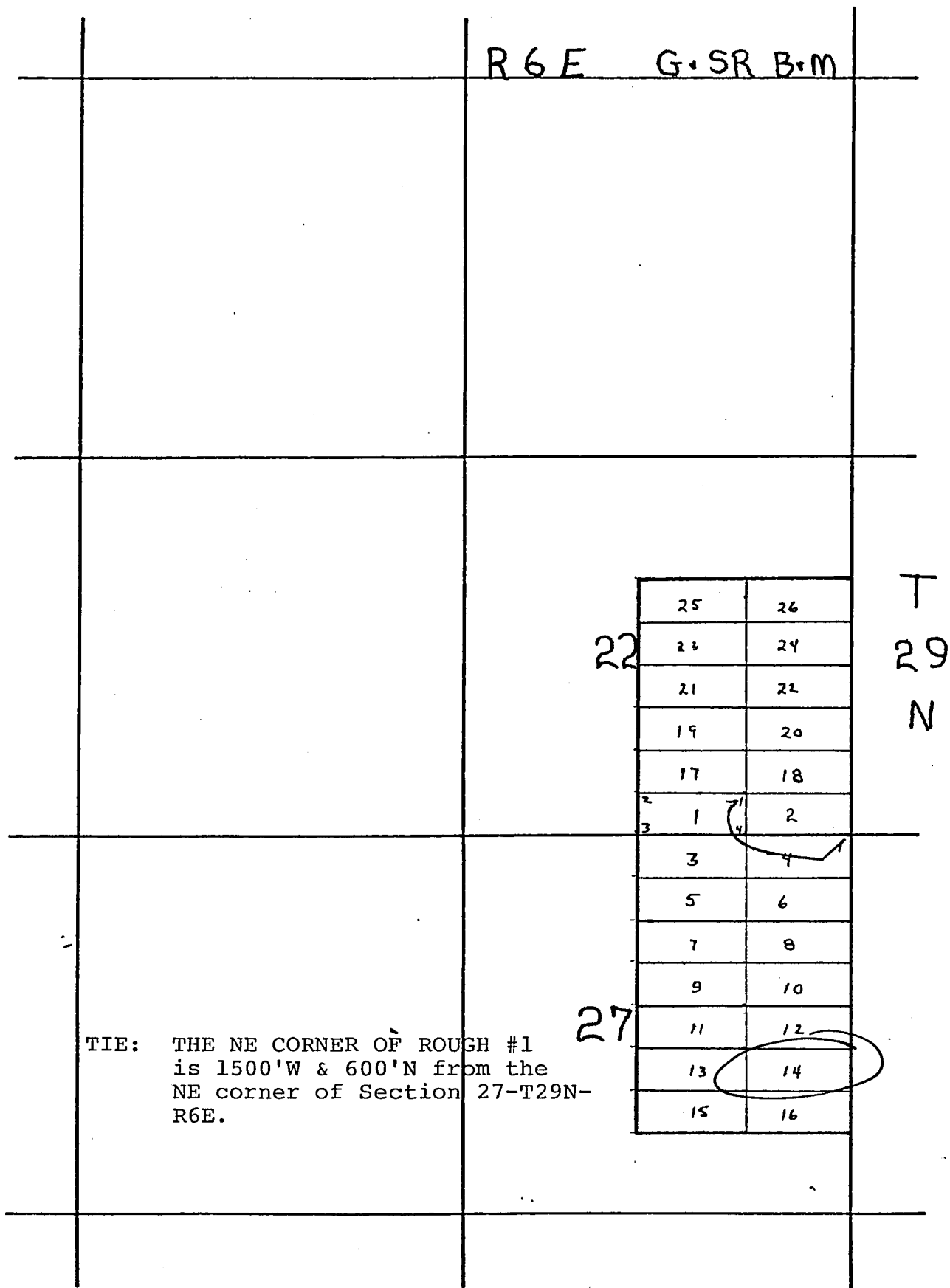
DOCKET \_\_\_\_\_ PAGE \_\_\_\_\_

DATE: \_\_\_\_\_

REQUEST OF: \_\_\_\_\_

BY \_\_\_\_\_  
 DEPUTY

ROUGH LODE MINING CLAIMS  
COCONINO County, Arizona  
Scale: 1 inch = 2,000 feet



Side lines are 1500 feet, end lines are 600 feet, except where noted and parallel to the section lines.

Claim monuments are wooden stakes at least 1½" x 1½" x 4' above the ground.

STATE OF ARIZONA } ss  
COUNTY OF COCONINO }

WITNESS MY HAND AND OFFICIAL SEAL.



I HEREBY CERTIFY THAT THE WITHIN INSTRUMENT  
WAS FILED FOR RECORD IN COCONINO COUNTY,  
STATE OF ARIZONA.

HELEN I. HUDGENS  
COCONINO COUNTY RECORDER

FEE NO. \_\_\_\_\_

DOCKET \_\_\_\_\_ PAGE \_\_\_\_\_

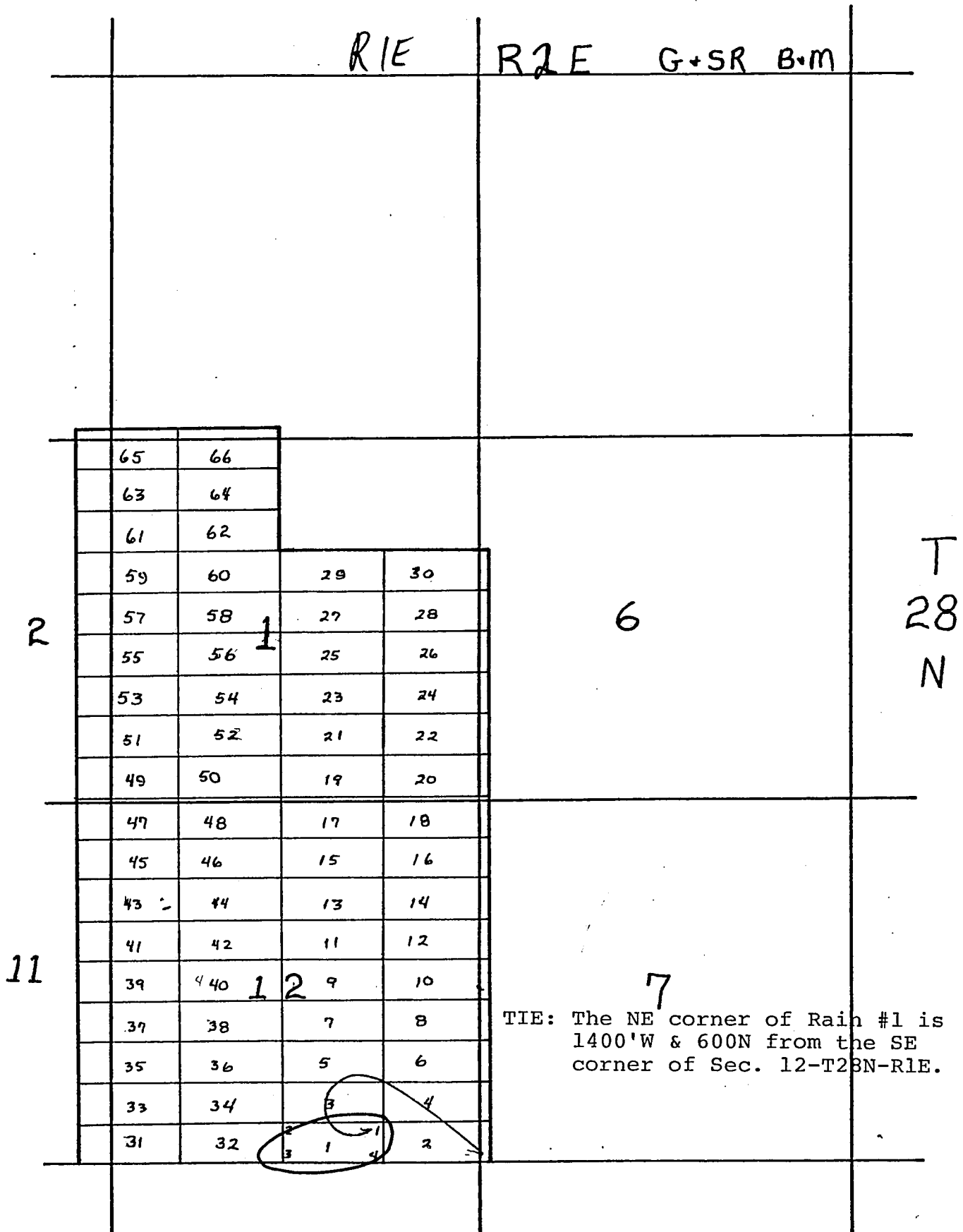
DATE: \_\_\_\_\_

REQUEST OF: \_\_\_\_\_

RECEIVED  
B.L.M. AZ STATE OFFICE  
JUN 22 1982  
07:45 A.M.  
PHOENIX, ARIZONA

RAIN LODE MINING CLAIMS  
coconino County, Arizona  
Scale: 1 inch = 2,000 feet

MC 173593



Side lines are 1500 feet, end lines are 600 feet, except where noted and parallel to the section lines.

Claim monuments are wooden stakes at least 1½" x 1½" x 4' above the ground.

TIE: The NE corner of Rain #1 is 1400'W & 600N from the SE corner of Sec. 12-T28N-R1E.

RECEIVED  
BLM. AZ STATE OFFICE

JUN 22 1982

07:45 A.M.  
PHOENIX, ARIZONA

STATE OF ARIZONA } ss  
COUNTY OF COCONINO  
WITNESS MY HAND AND OFFICIAL SEAL.



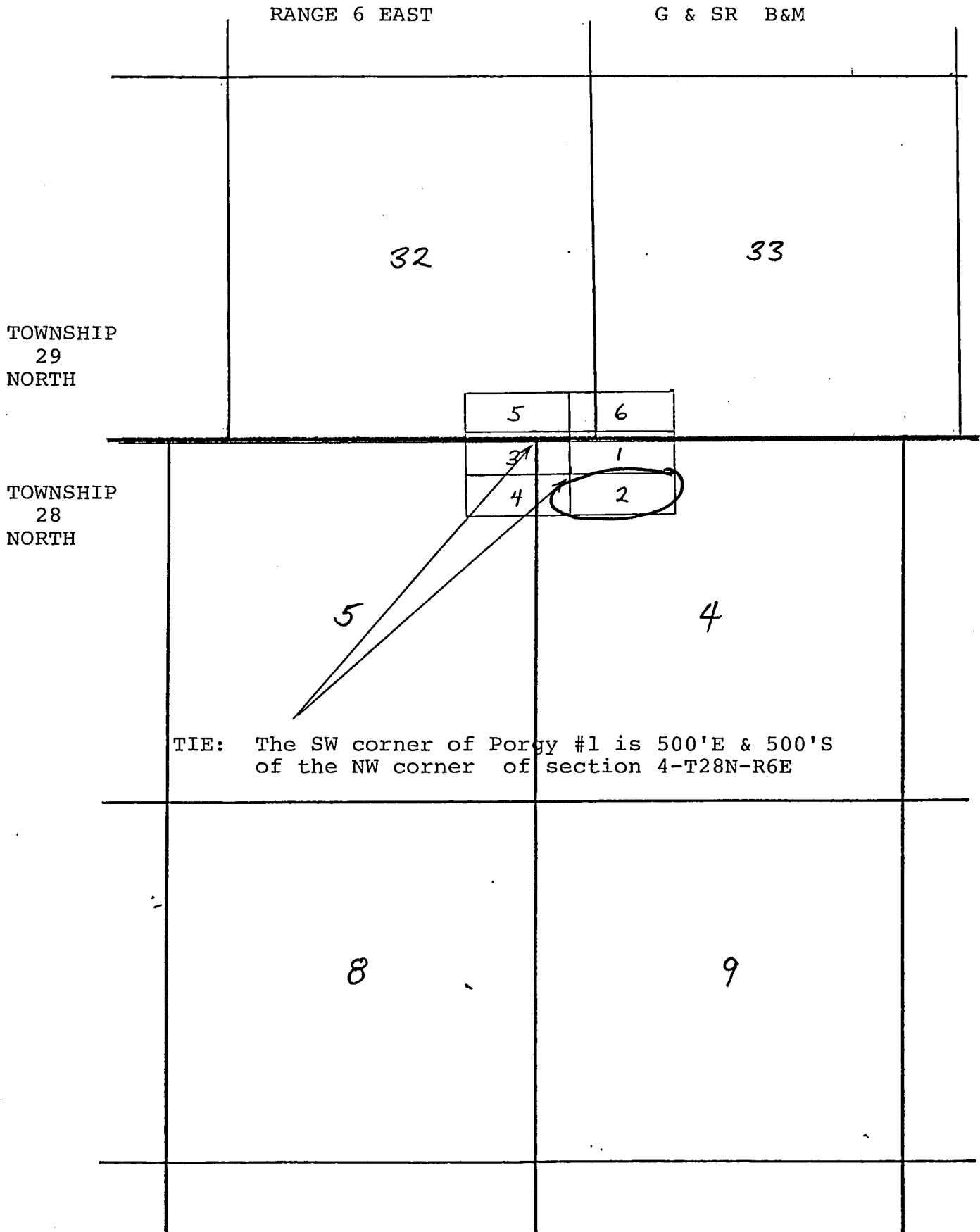
I HEREBY CERTIFY THAT THE WITHIN INSTRUMENT  
WAS FILED FOR RECORD IN COCONINO COUNTY,  
STATE OF ARIZONA.

HELEN I. HUDGENS  
COCONINO COUNTY RECORDER

FEE NO. \_\_\_\_\_  
DOCKET \_\_\_\_\_ PAGE \_\_\_\_\_  
DATE: \_\_\_\_\_  
REQUEST OF: \_\_\_\_\_

DEPUTY

PORGY LODE MINING CLAIMS  
COCONINO County, Arizona  
Scale: 1 inch = 2,000 feet



Side lines are 1500 feet, end lines are 600 feet, except where noted and parallel to the section lines.

Claim monuments are wooden stakes at least 1½" x 1½" x 4' above the ground.



RECEIVED  
B.L.M. AZ STATE OFFI  
JUN 22 1982  
07:45 A.M.  
PHOENIX, ARIZONA

STATE OF ARIZONA }  
COUNTY OF COCONINO } ss

WITNESS MY HAND AND OFFICIAL SEAL.



I HEREBY CERTIFY THAT THE WITHIN INSTRUMENT  
WAS FILED FOR RECORD IN COCONINO COUNTY,  
STATE OF ARIZONA.

HELEN I. HUDGENS  
COCONINO COUNTY RECORDER

FEE NO. \_\_\_\_\_

DOCKET \_\_\_\_\_ PAGE \_\_\_\_\_

DATE: \_\_\_\_\_

REQUEST OF: \_\_\_\_\_

BY \_\_\_\_\_  
DEPUTY

NOTICE AND CERTIFICATE OF LOCATION - LODE MINING CLAIM  
PATHFINDER MINES CORPORATION  
EXPLORATION & DEVELOPMENT

2441 PECK AVE.

P. O. BOX 1802

RIVERTON, WY 82501

Notice is Hereby Given that:

- 1) The name of this claim is gnat 2, a lode mining claim.
- 2) The name and post office address of the locator is:  
Pathfinder Mines Corporation  
**PATHFINDER**  
543 Cima, N.E.  
Suite 10  
Albuquerque, New Mexico 87108
- 3) The date of this location is the 15 day of April, 1982, on which date the notice of location was posted on the claim.
- 4) The locator does hereby locate and claim 1500 linear feet vein or lode, together with 300 feet in width on each side of the center line of this claim.
- 5) The general course of the vein or lode is in a North and South direction. The location monument lies within the boundaries of this claim at Corner # 1 the NW corner, and lies on the North end of this claim, and is 1500 feet from the opposite end of this claim.
- 6) The claim is situated in the SW quarter of Section 7, T. 28 N. R. 6 E, G & SR Base & Meridian, in the unknown Mining District, County of Coconino, State of Arizona.

The boundaries of this claim can be traced:

Beginning at the North end center monument, and running

thence West 300 feet to NW corner monument No. 1;

thence South 1500 feet to SW corner monument No. 2;

thence East 300 feet to South end center monument;

thence East 300 feet to SE corner monument No. 3;

thence North 1500 feet to NE corner monument No. 4;

thence West 300 feet to the point of beginning.

- 7) All dips, variations, spurs, angles, and all veins, ledges, or deposits within the lines of this claim, together with all water and timber and any other rights appurtenant, allowed by the laws of the State or of the United States, are hereby claimed from the effective date of this location.

- 8) Tie: Corner No. 1 of this claim is located 2600' West  
AND 3000' South

from the 4 corner of Section 6, 7 T. 28 N.,  
R. 6 E, G&SR, BM.

Locator: PATHFINDER MINES CORPORATION

By: Dennis W. Slaght, DR Anderson

Agent

RECEIVED  
BLM AZ STATE OFFICE

JUN 22 1982

07:45 A.M.  
PHOENIX, ARIZONA

A.M.C. 173594



NOTICE AND CERTIFICATE OF LOCATION - LODE MINING CLAIM  
PATHFINDER MINES CORPORATION

EXPLORATION & DEVELOPMENT

2441 PECK AVE.

P.O. BOX 1802

RIVERTON, WY 82501

Notice is Hereby Given that:

- 1) The name of this claim is 9 NAT # 3, a lode mining claim.
- 2) The name and post office address of the locator is:  
Pathfinder Mines Corporation  
540 Chama, N.E.  
Suite 10  
Albuquerque, New Mexico 87108
- 3) The date of this location is the 15 day of April 1982, on which date the notice of location was posted on the claim.
- 4) The locator does hereby locate and claim 1500 linear feet vein or lode, together with 300 feet in width on each side of the center line of this claim.
- 5) The general course of the vein or lode is in a North and South direction. The location monument lies within the boundaries of this claim at Corner # 4 the SW corner, and lies on the South end of this claim, and is 1500 feet from the opposite end of this claim.
- 6) The claim is situated in the NW & SW quarter of Section 7, T28 N. R. 6E, G & SR Base & Meridian, in the unknown Mining District, County of Coconino, State of Arizona.

The boundaries of this claim can be traced:

Beginning at the South end center monument, and running

thence East 300 feet to SE corner monument No. 1;

thence North 1500 feet to NE corner monument No. 2;

thence West 300 feet to North end center monument;

thence West 300 feet to NW corner monument No. 3;

thence South 1500 feet to SW corner monument No. 4;

thence East 300 feet to the point of beginning.

- 7) All dips, variations, spurs, angles, and all veins, ledges, or deposits within the lines of this claim, together with all water and timber and any other rights appurtenant, allowed by the laws of the State or of the United States, are hereby claimed from the effective date of this location.

- 8) Tie: Corner No. 4 of this claim is located 3000' South  
2000' West

from the 1/4 corner of Section 6, 7, T. 28 N.,  
R. 6E, G&SR, BM.

Locator: PATHFINDER MINES CORPORATION

By: Teresa Slagle, DR Anderson  
Agent

RECEIVED  
B.L.M. AZ STATE OFFICE

JUN 22 1982

07:45 A.M.  
PHOENIX, ARIZONA

NOTICE AND CERTIFICATE OF LOCATION -

LODE MINING CLAIM  
PATHFINDER MINES CORPORATION  
EXPLORATION & DEVELOPMENT  
2441 PECK AVE.  
P. O. BOX 1802  
RIVERTON, WY 82501

Notice is Hereby Given that:

- 1) The name of this claim is GNAT # 4, a lode mining claim.
- 2) The name and post office address of the locator is:  
Pathfinder Mines Corporation  
**PATHFINDER**  
540 Chama, N.E.  
Suite 10  
Albuquerque, New Mexico 87108
- 3) The date of this location is the 15 day of April, 1982, on which date the notice of location was posted on the claim.
- 4) The locator does hereby locate and claim 1500 linear feet vein or lode, together with 300 feet in width on each side of the center line of this claim.
- 5) The general course of the vein or lode is in a North and South direction. The location monument lies within the boundaries of this claim at Corner # 1 the NW corner, and lies on the North end of this claim, and is 1500 feet from the opposite end of this claim.
- 6) The claim is situated in the SW quarter of Section 7, T. 28 N. R. 6 E. G & SR Base & Meridian, in the unknown Mining District, County of Coconino, State of Arizona.

The boundaries of this claim can be traced:

Beginning at the North end center monument, and running

thence West 300 feet to NW corner monument No. 1;

thence South 1500 feet to SW corner monument No. 2;

thence East 300 feet to South end center monument;

thence East 300 feet to SE corner monument No. 3;

thence North 1500 feet to NE corner monument No. 4;

thence West 300 feet to the point of beginning.

- 7) All dips, variations, spurs, angles, and all veins, ledges, or deposits within the lines of this claim, together with all water and timber and any other rights appurtenant, allowed by the laws of the State or of the United States, are hereby claimed from the effective date of this location.

- 8) Tie: Corner No. 1 of this claim is located 2000' West  
& 3000' South

from the 4 corner of Sections 67 T. 28 N.,  
R. 6 E. G & SR, BM.

Locator: PATHFINDER MINES CORPORATION

By: Dennis W. Slag

Agent

RECEIVED  
BLM. AZ STATE OFFICE

JUN 22 1982

07:45 A.M.  
PHOENIX, ARIZONA

A MC 173596

# NOTICE AND CERTIFICATE OF LOCATION

MINING CLAIM  
PATHFINDER MINES CORPORATION  
EXPLORATION & DEVELOPMENT  
2441 PECK AVE.  
P. O. BOX 1802  
RIVERTON, WY 82501

Notice is Hereby Given that:

- 1) The name of this claim is gwat # 5, a lode mining claim.
- 2) The name and post office address of the locator is:  
Pathfinder Mines Corporation  
**PATHFINDER**  
540 Chama, N.E.  
Suite 10  
Albuquerque, New Mexico 87108
- 3) The date of this location is the 15 day of April 1982, on which date the notice of location was posted on the claim.
- 4) The locator does hereby locate and claim 1500 linear feet vein or lode, together with 300 feet in width on each side of the center line of this claim.
- 5) The general course of the vein or lode is in a North and South direction. The location monument lies within the boundaries of this claim at Corner # 4 the SW corner, and lies on the South end of this claim, and is 1500 feet from the opposite end of this claim.
- 6) The claim is situated in the NW & SW quarter of Section 7, T. 28 N. R. 6 E, G & SR Base & Meridian, in the unknown Mining District, County of Coconino, State of Arizona.

The boundaries of this claim can be traced:

Beginning at the South end center monument, and running

thence East 300 feet to SE corner monument No. 1;

thence North 1500 feet to NE corner monument No. 2;

thence West 300 feet to North end center monument;

thence West 300 feet to NW corner monument No. 3;

thence South 1500 feet to SW corner monument No. 4;

thence East 300 feet to the point of beginning.

- 7) All dips, variations, spurs, angles, and all veins, ledges, or deposits within the lines of this claim, together with all water and timber and any other rights appurtenant, allowed by the laws of the State or of the United States, are hereby claimed from the effective date of this location.

- 8) Tie: Corner No. 4 of this claim is located 3000' South  
1400' West

from the SE corner of Sections 6, 7, T. 28 N ..  
R. 6 E .., G&SR, BM.

Locator: PATHFINDER MINES CORPORATION

By: Teresa Slagle JR Audron

Agent

RECEIVED  
BLM. AZ STATE OFFICE

JUN 22 1982

07:45 A.M.  
PHOENIX, ARIZONA

A MC 173597

NOTICE AND CERTIFICATE OF LOCATION - LODE MINING CLAIM  
PATHFINDER MINES CORPORATION  
EXPLORATION & DEVELOPMENT

2441 PECK AVE.  
P.O. BOX 1802  
RIVERTON, WY 82501

A MC 173598

Notice is Hereby Given that:

- 1) The name of this claim is GNAT #6, a lode mining claim.
- 2) The name and post office address of the locator is:  
Pathfinder Mines Corporation  
**PATHFINDER**  
540 Chama, N.E.  
Suite 10  
Albuquerque, New Mexico 87108
- 3) The date of this location is the 15 day of April, 1982 on which date the notice of location was posted on the claim.
- 4) The locator does hereby locate and claim 1500 linear feet vein or lode, together with 300 feet in width on each side of the center line of this claim.
- 5) The general course of the vein or lode is in a North and South direction. The location monument lies within the boundaries of this claim at Corner # 1 the NW corner, and lies on the North end of this claim, and is 1500 feet from the opposite end of this claim.
- 6) The claim is situated in the SW quarter of Section 7, T. 28 N. R. 6 E. G & SR Base & Meridian, in the unknown Mining District, County of Coconino, State of Arizona.

The boundaries of this claim can be traced:

Beginning at the North end center monument, and running

thence West 300 feet to NW corner monument No. 1;

thence South 1500 feet to SW corner monument No. 2;

thence East 300 feet to South end center monument;

thence East 300 feet to SE corner monument No. 3;

thence North 1500 feet to NE corner monument No. 4;

thence West 300 feet to the point of beginning.

- 7) All dips, variations, spurs, angles, and all veins, ledges, or deposits within the lines of this claim, together with all water and timber and any other rights appurtenant, allowed by the laws of the State or of the United States, are hereby claimed from the effective date of this location.

- 8) Tie: Corner No. 1 of this claim is located 1400' West  
& 3000' South

from the 4 corner of Sections 6, 7 T. 28 N.,  
R. 6 E. G & SR, BM.

Locator: PATHFINDER MINES CORPORATION

By: Dennis W. Stagle, R. Anderson

Agent

RECEIVED  
BLM. AZ STATE OFFICE

JUN 22 1982

07:45 A.M.  
PHOENIX, ARIZONA

NOTICE AND CERTIFICATE OF LOCATION - ~~L~~ LODE MINING CLAIM

PATHFINDER MINES CORPORATION

EXPLORATION & DEVELOPMENT

2441 PECK AVE.

P. O. BOX 1802

RIVERTON, WY. 82501

Notice is Hereby Given that:

1) The name of this claim is 9 NAT # 7, a lode mining claim.

2) The name and post office address of the locator is:  
Pathfinder Mines Corporation  
**PATHFINDER**  
540 Chama, N.E.  
Suite 10  
Albuquerque, New Mexico 87108

3) The date of this location is the 15 day of April, 1982, on which date the notice of location was posted on the claim.

4) The locator does hereby locate and claim 1500 linear feet vein or lode, together with 300 feet in width on each side of the center line of this claim.

5) The general course of the vein or lode is in a North and South direction. The location monument lies within the boundaries of this claim at Corner # 4 the SW corner, and lies on the South end of this claim, and is 1500 feet from the opposite end of this claim.

6) The claim is situated in the NW 1/4 SW quarter of Section 7, T. 28 N R. 6 E, G & SR Base & Meridian, in the unknown Mining District, County of Coconino, State of Arizona.

The boundaries of this claim can be traced:

Beginning at the South end center monument, and running

thence East 300 feet to SE corner monument No. 1;

thence North 1500 feet to NE corner monument No. 2;

thence West 300 feet to North end center monument;

thence West 300 feet to NW corner monument No. 3;

thence South 1500 feet to SW corner monument No. 4;

thence East 300 feet to the point of beginning.

7) All dips, variations, spurs, angles, and all veins, ledges, or deposits within the lines of this claim, together with all water and timber and any other rights appurtenant, allowed by the laws of the State or of the United States, are hereby claimed from the effective date of this location.

8) Tie: Corner No. 4 of this claim is located 3000 South  
800' West

from the SE corner of Sections 6, 7, i. 28 N ..  
R. 6 E .., G&SR, BM.

Locator: PATHFINDER MINES CORPORATION

By: Teresa Single AR Anderson  
Agent

RECEIVED  
BLM AZ STATE OFFICE

JUN 22 1982

07:45 A.M.  
PHOENIX, ARIZONA



# NOTICE AND CERTIFICATE OF LOCATION -

LUDE MINING CLAIM  
PATHFINDER MINES CORPORATION  
EXPLORATION & DEVELOPMENT  
2441 PECK AVE.  
P. O. BOX 1802  
RIVERTON, WY 82501

Notice is Hereby Given that:

1) The name of this claim is GNAT # 8, a lode mining claim.

2) The name and post office address of the locator is:  
Pathfinder Mines Corporation  
540 Chama, N.E.  
Suite 10  
Albuquerque, New Mexico 87108

3) The date of this location is the 15 day of April, 1982 on which date the notice of location was posted on the claim.

4) The locator does hereby locate and claim 1500 linear feet vein or lode; together with 300 feet in width on each side of the center line of this claim.

5) The general course of the vein or lode is in a North and South direction. The location monument lies within the boundaries of this claim at Corner # 1 the NW corner, and lies on the North end of this claim, and is 1500 feet from the opposite end of this claim.

6) The claim is situated in the SW quarter of Section 7, T. 28 N. R. 6 E. & SR Base & Meridian, in the unknown Mining District, County of Coconino, State of Arizona.

The boundaries of this claim can be traced:

Beginning at the North end center monument, and running

thence West 300 feet to NW corner monument No. 1;

thence South 1500 feet to SW corner monument No. 2;

thence East 300 feet to South end center monument;

thence East 300 feet to SE corner monument No. 3;

thence North 1500 feet to NE corner monument No. 4;

thence West 300 feet to the point of beginning.

7) All dips, variations, spurs, angles, and all veins, ledges, or deposits within the lines of this claim, together with all water and timber and any other rights appurtenant, allowed by the laws of the State or of the United States, are hereby claimed from the effective date of this location.

8) Tie: Corner No. 1 of this claim is located 800' West  
& 3000' South

from the 1/4 corner of Sections 6 & 7 T. 28 N.,  
R. 6 E. & SR, BM.

Locator: PATHFINDER MINES CORPORATION

By: Dennis W. Slagle, J.R. Anderson  
Agent

RECEIVED  
B.L.M. AZ STATE OFFICE

JUN 22 1982

07:45 A.M.  
PHOENIX, ARIZONA

A MC 173600

NOTICE AND CERTIFICATE OF LOCATION - LODE MINING CLAIM  
PATHFINDER MINES CORPORATION  
EXPLORATION & DEVELOPMENT  
2441 PECK AVE.  
P.O. BOX 1802  
RIVERTON, WY 82501

Notice is Hereby Given that:

- 1) The name of this claim is GNAT #9, a lode mining claim.
- 2) The name and post office address of the locator is:  
Pathfinder Mines Corporation  
PATHFINDER  
540 Chama, N.E.  
Suite 10  
Albuquerque, New Mexico 87108
- 3) The date of this location is the 15 day of April 1982, on which date the notice of location was posted on the claim.
- 4) The locator does hereby locate and claim 1500 linear feet vein or lode, together with 300 feet in width on each side of the center line of this claim.
- 5) The general course of the vein or lode is in a North and South direction. The location monument lies within the boundaries of this claim at Corner # 4 the SW corner, and lies on the South end of this claim, and is 1500 feet from the opposite end of this claim.
- 6) The claim is situated in the NW 3 SW quarter of Section 7, T. 28 N. R. 6 E., G & SR Base & Meridian, in the unknown Mining District, County of Coconino, State of Arizona.

The boundaries of this claim can be traced:

Beginning at the South end center monument, and running

thence East 300 feet to SE corner monument No. 1;

thence North 1500 feet to NE corner monument No. 2;

thence West 300 feet to North end center monument;

thence West 300 feet to NW corner monument No. 3;

thence South 1500 feet to SW corner monument No. 4;

thence East 300 feet to the point of beginning.

- 7) All dips, variations, spurs, angles, and all veins, ledges, or deposits within the lines of this claim, together with all water and timber and any other rights appurtenant, allowed by the laws of the State or of the United States, are hereby claimed from the effective date of this location.

- 8) Tie: Corner No. 4 of this claim is located 3000 South  
3 200' West

from the 4 corner of Sections 7, T. 28 N.,  
R. 6 E., G&SR, BM.

Locator: PATHFINDER MINES CORPORATION

By: Teresa Slagle Anderson

Agent

RECEIVED  
B.L.M. AZ STATE OFFICE

JUN 22 1982

07:45 A.M.  
PHOENIX, ARIZONA

# NOTICE AND CERTIFICATE OF LOCATION -

LUDE MINING CLAIM  
PATHFINDER MINES CORPORATION  
EXPLORATION & DEVELOPMENT  
2441 PECK AVE.  
P. O. BOX 1802  
RIVERTON, WY 82501

Notice is Hereby Given that:

1) The name of this claim is QUAT # 10, a lode mining claim.

2) The name and post office address of the locator is:  
Pathfinder Mines Corporation  
PATHFINDER  
540 Omaha, N.E.  
Suite 10  
Albuquerque, New Mexico 87108

3) The date of this location is the 15 day of April, 1982 on which date the notice of location was posted on the claim.

4) The locator does hereby locate and claim 1500 linear feet vein or lode, together with 300 feet in width on each side of the center line of this claim.

5) The general course of the vein or lode is in a North and South direction. The location monument lies within the boundaries of this claim at Corner # 1 the NW corner, and lies on the North end of this claim, and is 1500 feet from the opposite end of this claim.

6) The claim is situated in the SE & SW quarter of Section 7, T. 28 N. R. 6 E G & SR Base & Meridian, in the unknown Mining District, County of Coconino, State of Arizona.

The boundaries of this claim can be traced:

Beginning at the North end center monument, and running

thence West 300 feet to NW corner monument No. 1;

thence South 1500 feet to SW corner monument No. 2;

thence East 300 feet to South end center monument;

thence East 300 feet to SE corner monument No. 3;

thence North 1500 feet to NE corner monument No. 4;

thence West 300 feet to the point of beginning.

7) All dips, variations, spurs, angles, and all veins, ledges, or deposits within the lines of this claim, together with all water and timber and any other rights appurtenant, allowed by the laws of the State or of the United States, are hereby claimed from the effective date of this location.

8) Tie: Corner No. 1 of this claim is located 200' West  
& 3000' South

from the 1/4 corner of Section 7, T. 28 N.,  
R. 6 E G & SR, BM.

Locator: PATHFINDER MINES CORPORATION

By: Dennis W. Slaght, J. H. Anderson  
Agent

RECEIVED  
BLM. AZ STATE OFFICE

JUN 22 1982

07:45 A.M.  
PHOENIX, ARIZONA

A MC 173602

# NOTICE AND CERTIFICATE OF LOCATION - LODE MINING CLAIM

PATHFINDER MINES CORPORATION  
EXPLORATION & DEVELOPMENT  
2441 PECK AVE.  
P. O. BOX 1802  
RIVINGTON, WY 82501

Notice is Hereby Given that:

- 1) The name of this claim is QUAT 11, a lode mining claim.
- 2) The name and post office address of the locator is:  
Pathfinder Mines Corporation  
540 Chama, N.E.  
Suite 10  
Albuquerque, New Mexico 87108
- 3) The date of this location is the 15 day of April 1982, on which date the notice of location was posted on the claim.
- 4) The locator does hereby locate and claim 1500 linear feet vein or lode, together with 300 feet in width on each side of the center line of this claim.
- 5) The general course of the vein or lode is in a North and South direction. The location monument lies within the boundaries of this claim at Corner # 4 the SW corner, and lies on the South end of this claim, and is 1500 feet from the opposite end of this claim.
- 6) The claim is situated in the NE 3 SE quarter of Section 7, T. 28 N. R. 6 E, G & SR Base & Meridian, in the unknown Mining District, County of Coconino, State of Arizona.

The boundaries of this claim can be traced:

Beginning at the South end center monument, and running

thence East 300 feet to SE corner monument No. 1;

thence North 1500 feet to NE corner monument No. 2;

thence West 300 feet to North end center monument;

thence West 300 feet to NW corner monument No. 3;

thence South 1500 feet to SW corner monument No. 4;

thence East 300 feet to the point of beginning.

- 7) All dips, variations, spurs, angles, and all veins, ledges, or deposits within the lines of this claim, together with all water and timber and any other rights appurtenant, allowed by the laws of the State or of the United States, are hereby claimed from the effective date of this location.

- 8) Tie: Corner No. 4 of this claim is located 3000' South  
3' 400' East

from the 1/4 corner of Sections 7, T. 28 N,  
R. 6 E, G&SR, BM.

Locator: PATHFINDER MINES CORPORATION

By: Teresa Stagle  
Agent

RECEIVED  
BLM. AZ STATE OFFICE

JUN 22 1982

07:45 A.M.  
PHOENIX, ARIZONA

A MC 173603

NOTICE AND CERTIFICATE OF LOCATION - LODE MINING CLAIM  
PATHFINDER MINES CORPORATION  
EXPLORATION & DEVELOPMENT

2441 PECK AVE.

P. O. BOX 1802

RIVERTON, WY 82501

a lode mining claim.

Notice is Hereby Given that:

- 1) The name of this claim is gnat # 12,
- 2) The name and post office address of the locator is:  
Pathfinder Mines Corporation  
540 Chama, N.E.  
Suite 10  
Albuquerque, New Mexico 87108
- 3) The date of this location is the 15 day of April, 1982 on which date the notice of location was posted on the claim.
- 4) The locator does hereby locate and claim 1500 linear feet vein or lode, together with 300 feet in width on each side of the center line of this claim.
- 5) The general course of the vein or lode is in a North and South direction. The location monument lies within the boundaries of this claim at Corner # 1 the NW corner, and lies on the North end of this claim, and is 1500 feet from the opposite end of this claim.
- 6) The claim is situated in the SE quarter of Section 7, T. 28 N. R. 6 E. G & SR Base & Meridian, in the unknown Mining District, County of Coconino, State of Arizona.

The boundaries of this claim can be traced:

Beginning at the North end center monument, and running

thence West 300 feet to NW corner monument No. 1;

thence South 1500 feet to SW corner monument No. 2;

thence East 300 feet to South end center monument;

thence East 300 feet to SE corner monument No. 3;

thence North 1500 feet to NE corner monument No. 4;

thence West 300 feet to the point of beginning.

- 7) All dips, variations, spurs, angles, and all veins, ledges, or deposits within the lines of this claim, together with all water and timber and any other rights appurtenant, allowed by the laws of the State or of the United States, are hereby claimed from the effective date of this location.

- 8) Tie: Corner No. 1 of this claim is located 400' East  
& 3000' South

from the 1/4 corner of Section 7, T. 28 N.,  
R. 6 E. G & SR, BM.

Locator: PATHFINDER MINES CORPORATION

By: Dennis W. Slagle, J. R. Anderson

Agent

RECEIVED  
B.L.M. AZ STATE OFFICE

JUN 22 1982

07:45 A.M.  
PHOENIX, ARIZONA

NOTICE AND CERTIFICATE OF LOCATION - LODE MINING CLAIM

PATHFINDER MINES CORPORATION  
EXPLORATION & DEVELOPMENT

2441 PECK AVE.

P.O. BOX 1802

RIVERTON, WY. 82501

Notice is Hereby Given that:

1) The name of this claim is QUAT 13, a lode mining claim.

2) The name and post office address of the locator is:  
Pathfinder Mines Corporation  
**PATHFINDER**  
540 Chama, N.E.  
Suite 10  
Albuquerque, New Mexico 87108

3) The date of this location is the 15 day of April 1982, on which date the notice of location was posted on the claim.

4) The locator does hereby locate and claim 1500 linear feet vein or lode, together with 300 feet in width on each side of the center line of this claim.

5) The general course of the vein or lode is in a North and South direction. The location monument lies within the boundaries of this claim at Corner # 4 the SW corner, and lies on the South end of this claim, and is 1500 feet from the opposite end of this claim.

6) The claim is situated in the NE<sup>3</sup> SE quarter of Section 7, T. 28 N. R. 6 E., G & SR Base & Meridian, in the unknown Mining District, County of Coconino, State of Arizona.

The boundaries of this claim can be traced:

Beginning at the South end center monument, and running

thence East 300 feet to SE corner monument No. 1;

thence North 1500 feet to NE corner monument No. 2;

thence West 300 feet to North end center monument;

thence West 300 feet to NW corner monument No. 3;

thence South 1500 feet to SW corner monument No. 4;

thence East 300 feet to the point of beginning.

7) All dips, variations, spurs, angles, and all veins, ledges, or deposits within the lines of this claim, together with all water and timber and any other rights appurtenant, allowed by the laws of the State or of the United States, are hereby claimed from the effective date of this location.

8) Tie: Corner No. 4 of this claim is located 3000' South  
3' 1000' East

from the  $\frac{1}{4}$  corner of Sections 7, 8, T. 28 N. R. 6 E., G&SR, BM.

Locator: PATHFINDER MINES CORPORATION

By: Teresa Slagle DR Anderson

Agent

RECEIVED  
B.L.M. AZ STATE OFFICE

JUN 22 1982

07:45 A.M.  
PHOENIX, ARIZONA

A MC 173605



NOTICE AND CERTIFICATE OF LOCATION -

LODE MINING CLAIM  
PATHFINDER MINES CORPORATION  
EXPLORATION & DEVELOPMENT  
2441 PECK AVE.  
P. O. BOX 1802  
RIVERTON, WY 82501

Notice is Hereby Given that:

- 1) The name of this claim is gmat # 14, a lode mining claim.
- 2) The name and post office address of the locator is:  
Pathfinder Mines Corporation  
**PATHFINDER**  
540 Chama, N.E.  
Suite 10  
Albuquerque, New Mexico 87108
- 3) The date of this location is the 15 day of April, 1982 on which date the notice of location was posted on the claim.
- 4) The locator does hereby locate and claim 1500 linear feet vein or lode, together with 300 feet in width on each side of the center line of this claim.
- 5) The general course of the vein or lode is in a North and South direction. The location monument lies within the boundaries of this claim at Corner # 1 the NW corner, and lies on the North end of this claim, and is 1500 feet from the opposite end of this claim.
- 6) The claim is situated in the SE quarter of Section 7, T. 28 N. R. 6 E. & SR Base & Meridian, in the unknown Mining District, County of Coconino, State of Arizona.

The boundaries of this claim can be traced:

Beginning at the North end center monument, and running

thence West 300 feet to NW corner monument No. 1;

thence South 1500 feet to SW corner monument No. 2;

thence East 300 feet to South end center monument;

thence East 300 feet to SE corner monument No. 3;

thence North 1500 feet to NE corner monument No. 4;

thence West 300 feet to the point of beginning.

- 7) All dips, variations, spurs, angles, and all veins, ledges, or deposits within the lines of this claim, together with all water and timber and any other rights appurtenant, allowed by the laws of the State or of the United States, are hereby claimed from the effective date of this location.

- 8) Tie: Corner No. 1 of this claim is located 1000' East  
& 3000' South

from the 4 corner of Section 7, T. 28 N.,  
R. 6 E. & SR, BM.

Locator: PATHFINDER MINES CORPORATION

By: Dennis W. Slagel, J. Anderson  
Agent

RECEIVED  
BLM AZ STATE OFFICE

JUN 22 1982

07:45 A.M.  
PHOENIX, ARIZONA

A MC 173606

NOTICE AND CERTIFICATE OF LOCATION - LODE MINING CLAIM  
PATHFINDER MINES CORPORATION  
EXPLORATION & DEVELOPMENT  
2441 PECK AVE.  
P. O. BOX 1802  
RIVERTON, WY. 82501

Notice is Hereby Given that:

- 1) The name of this claim is 9 NAT # 15, a lode mining claim.
- 2) The name and post office address of the locator is:  
Pathfinder Mines Corporation  
540 Chama, N.E.  
Suite 10  
Albuquerque, New Mexico 87108
- 3) The date of this location is the 15 day of April 1982, on which date the notice of location was posted on the claim.
- 4) The locator does hereby locate and claim 1500 linear feet vein or lode, together with 300 feet in width on each side of the center line of this claim.
- 5) The general course of the vein or lode is in a North and South direction. The location monument lies within the boundaries of this claim at Corner # 4 the SW corner, and lies on the South end of this claim, and is 1500 feet from the opposite end of this claim.
- 6) The claim is situated in the NE, SE quarter of Section 7, T. 28 N, R. 6 E, G & SR Base & Meridian, in the unknown Mining District, County of Coconino, State of Arizona.

The boundaries of this claim can be traced:

Beginning at the South end center monument, and running

thence East 300 feet to SE corner monument No. 1;

thence North 1500 feet to NE corner monument No. 2;

thence West 300 feet to North end center monument;

thence West 300 feet to NW corner monument No. 3;

thence South 1500 feet to SW corner monument No. 4;

thence East 300 feet to the point of beginning.

- 7) All dips, variations, spurs, angles, and all veins, ledges, or deposits within the lines of this claim, together with all water and timber and any other rights appurtenant, allowed by the laws of the State or of the United States, are hereby claimed from the effective date of this location.

- 8) Tie: Corner No. 4 of this claim is located 3000' South  
3 1600' East

from the 1/4 corner of Sections 7, T. 28 N ..  
R. 6 E .., G&SR, BM.

Locator: PATHFINDER MINES CORPORATION

By: Teresa Slagle J. Anderson  
Agent

RECEIVED  
BLM. AZ STATE OFFICE

JUN 22 1982

07:45 A.M.  
PHOENIX, ARIZONA

NOTICE AND CERTIFICATE OF LOCATION - LODE MINING CLAIM  
PATHFINDER MINES CORPORATION  
EXPLORATION & DEVELOPMENT

2441 PECK AVE.  
P. O. BOX 1802

RIVERTON, WY. 82501

Notice is Hereby Given that:

- 1) The name of this claim is GNAT # 16, a lode mining claim.
- 2) The name and post office address of the locator is  
Pathfinder Mines Corporation  
543 Omaha, N.E.  
Suite 10  
Albuquerque, New Mexico 87108
- 3) The date of this location is the 15 day of April, 1982, on which date the notice of location was posted on the claim.
- 4) The locator does hereby locate and claim 1500 linear feet vein or lode, together with 300 feet in width on each side of the center line of this claim.
- 5) The general course of the vein or lode is in a North and South direction. The location monument lies within the boundaries of this claim at Corner # 1 the NW corner, and lies on the North end of this claim, and is 1500 feet from the opposite end of this claim.
- 6) The claim is situated in the SE quarter of Section 7, T. 28 N. R. 6 E. & SR Base & Meridian, in the unknown Mining District, County of Coconino, State of Arizona.

The boundaries of this claim can be traced:

Beginning at the North end center monument, and running

thence West 300 feet to NW corner monument No. 1;

thence South 1500 feet to SW corner monument No. 2;

thence East 300 feet to South end center monument;

thence East 300 feet to SE corner monument No. 3;

thence North 1500 feet to NE corner monument No. 4;

thence West 300 feet to the point of beginning.

- 7) All dips, variations, spurs, angles, and all veins, ledges, or deposits within the lines of this claim, together with all water and timber and any other rights appurtenant, allowed by the laws of the State or of the United States, are hereby claimed from the effective date of this location.

- 8) Tie: Corner No. 1 of this claim is located 1600' East  
E 3000' South

from the 1/4 corner of Section 7, T. 28 N.,  
R. 6 E. & SR, BM.

Locator: PATHFINDER MINES CORPORATION

By: Dennis W. Decker, D. Anderson  
Agent

RECEIVED  
BLM. AZ STATE OFFICE

JUN 22 1982

07:45 A.M.  
PHOENIX, ARIZONA

A MC 173608

# NOTICE AND CERTIFICATE OF LOCATION - LODE MINING CLAIM

PATHFINDER MINES CORPORATION  
EXPLORATION & DEVELOPMENT  
2441 PECK AVE.  
P. O. BOX 1802  
RIVERTON, WY. 82501

Notice is Hereby Given that:

- 1) The name of this claim is QUAT # 17, a lode mining claim.
- 2) The name and post office address of the locator is:  
Pathfinder Mines Corporation  
540 Chama, N.E.  
Suite 10  
Albuquerque, New Mexico 87108
- 3) The date of this location is the 15 day of April 1982, on which date the notice of location was posted on the claim.
- 4) The locator does hereby locate and claim 1500 linear feet vein or lode, together with 300 feet in width on each side of the center line of this claim.
- 5) The general course of the vein or lode is in a North and South direction. The location monument lies within the boundaries of this claim at Corner # 4 the SW corner, and lies on the South end of this claim, and is 1500 feet from the opposite end of this claim.
- 6) The claim is situated in the NE 3/4 SE quarter of Section 7, T28N R. 6E, G & SR Base & Meridian, in the Unknown Mining District, County of Coconino, State of Arizona.

The boundaries of this claim can be traced:

Beginning at the South end center monument, and running

thence East 300 feet to SE corner monument No. 1;

thence North 1500 feet to NE corner monument No. 2;

thence West 300 feet to North end center monument;

thence West 300 feet to NW corner monument No. 3;

thence South 1500 feet to SW corner monument No. 4;

thence East 300 feet to the point of beginning.

- 7) All dips, variations, spurs, angles, and all veins, ledges, or deposits within the lines of this claim, together with all water and timber and any other rights appurtenant, allowed by the laws of the State or of the United States, are hereby claimed from the effective date of this location.

- 8) Tie: Corner No. 4 of this claim is located 3000' South  
2200' East

from the 1/4 corner of Sections 7, T. 28 N ...  
R. 6E .., G&SR, BM.

Locator: PATHFINDER MINES CORPORATION

By: Teresa Slagle Anderson

Agent

RECEIVED  
BLM. AZ STATE OFFICE

JUN 22 1982

07:45 A.M.  
PHOENIX, ARIZONA

A MC 173609

# NOTICE AND CERTIFICATE OF LOCATION

PATHFINDER MINES CORPORATION  
EXPLORATION & DEVELOPMENT  
2441 PECK AVE.  
P. O. BOX 1802  
RIVERTON, WY 82501

Notice is Hereby Given that:

1) The name of this claim is gnat # 18, a lode mining claim.

2) The name and post office address of the locator is:

Pathfinder Mines Corporation

PATHFINDER  
540 Chama, N.E.  
Suite 10

Albuquerque, New Mexico 87108

3) The date of this location is the 15 day of April, 1982, on which date the notice of location was posted on the claim.

4) The locator does hereby locate and claim 1500 linear feet vein or lode, together with 300 feet in width on each side of the center line of this claim.

5) The general course of the vein or lode is in a North and South direction. The location monument lies within the boundaries of this claim at Corner # 1 the NW corner, and lies on the North end of this claim, and is 1500 feet from the opposite end of this claim.

6) The claim is situated in the SE quarter of Section 7, T. 28 N. R. 6 E. & SR Base & Meridian, in the unknown Mining District, County of Coconino, State of Arizona.

The boundaries of this claim can be traced:

Beginning at the North end center monument, and running

thence West 300 feet to NW corner monument No. 1;

thence South 1500 feet to SW corner monument No. 2;

thence East 300 feet to South end center monument;

thence East 300 feet to SE corner monument No. 3;

thence North 1500 feet to NE corner monument No. 4;

thence West 300 feet to the point of beginning.

7) All dips, variations, spurs, angles, and all veins, ledges, or deposits within the lines of this claim, together with all water and timber and any other rights appurtenant, allowed by the laws of the State or of the United States, are hereby claimed from the effective date of this location.

8) Tie: Corner No. 1 of this claim is located 2200' East  
3000' South

from the 4 corner of Section 7 T. 28 N.,  
R. 6 E. & SR, BM.

Locator: PATHFINDER MINES CORPORATION

By: Dennis W. Slag D. Anderson

Agent

RECEIVED  
B.L.M. AZ STATE OFFICE

JUN 22 1982

07:45 A.M.  
PHOENIX, ARIZONA

A MC 173610

NOTICE AND CERTIFICATE OF LOCATION - LODE MINING CLAIM  
PATHFINDER MINES CORPORATION -  
EXPLORATION & DEVELOPMENT

2441 PECK AVE.

P. O. BOX 1802

RIVERTON, WY 82501

, a lode mining claim.

Notice is Hereby Given that:

1) The name of this claim is QUAY #1, a lode mining claim.

2) The name and post office address of the locator is:  
Pathfinder Mines Corporation  
**PATHFINDER**  
540 Chama, N.E.  
Suite 10  
Albuquerque, New Mexico 87108

3) The date of this location is the 15 day of April 1982, on which date the notice of location was posted on the claim.

4) The locator does hereby locate and claim 1500 linear feet vein or lode, together with 300 feet in width on each side of the center line of this claim.

5) The general course of the vein or lode is in a North and South direction. The location monument lies within the boundaries of this claim at Corner # 4 the SW corner, and lies on the South end of this claim, and is 1500 feet from the opposite end of this claim.

6) The claim is situated in the NW 1/4 SW quarter of Section 8, T. 28N R. 6E, G & SR Base & Meridian, in the unknown Mining District, County of Coconino, State of Arizona.

The boundaries of this claim can be traced:

Beginning at the South end center monument, and running

thence East 300 feet to SE corner monument No. 1;

thence North 1500 feet to NE corner monument No. 2;

thence West 300 feet to North end center monument;

thence West 300 feet to NW corner monument No. 3;

thence South 1500 feet to SW corner monument No. 4;

thence East 300 feet to the point of beginning.

7) All dips, variations, spurs, angles, and all veins, ledges, or deposits within the lines of this claim, together with all water and timber and any other rights appurtenant, allowed by the laws of the State or of the United States, are hereby claimed from the effective date of this location.

8) Tie: Corner No. 4 of this claim is located 3000 South  
+ 2800' East

from the 1/4 corner of Section 6 + 7, T. 28N ..  
R. 6E .., G&SR, BM.

Locator: PATHFINDER MINES CORPORATION

By: Teresa Stagle J. Anderson  
Agent

RECEIVED  
BLIA. AZ STATE OFFICE

JUN 22 1982

07:45 A.M.  
PHOENIX, ARIZONA



NOTICE AND CERTIFICATE OF LOCATION -

LODE MINING CLAIM  
PATHFINDER MINES CORPORATION  
EXPLORATION & DEVELOPMENT  
2441 PECK AVE.  
P. O. BOX 1802  
RIVERTON, WY 82501

Notice is Hereby Given that:

- 1) The name of this claim is gnat # 20, a lode mining claim.
- 2) The name and post office address of the locator is:  
Pathfinder Mines Corporation  
PATHFINDER  
540 Chama, N.E.  
Suite 10  
Albuquerque, New Mexico 87108
- 3) The date of this location is the 15 day of April, 1982, on which date the notice of location was posted on the claim.
- 4) The locator does hereby locate and claim 1500 linear feet vein or lode, together with 300 feet in width on each side of the center line of this claim.
- 5) The general course of the vein or lode is in a North and South direction. The location monument lies within the boundaries of this claim at Corner # 1 the NW corner, and lies on the North end of this claim, and is 1500 feet from the opposite end of this claim.
- 6) The claim is situated in the SW quarter of Section 8, T. 28 N. R. 6 E. & SR Base & Meridian, in the unknown Mining District, County of Coconino, State of Arizona.

The boundaries of this claim can be traced:

Beginning at the North end center monument, and running

thence West 300 feet to NW corner monument No. 1;

thence South 1500 feet to SW corner monument No. 2;

thence East 300 feet to South end center monument;

thence East 300 feet to SE corner monument No. 3;

thence North 1500 feet to NE corner monument No. 4;

thence West 300 feet to the point of beginning.

- 7) All dips, variations, spurs, angles, and all veins, ledges, or deposits within the lines of this claim, together with all water and timber and any other rights appurtenant, allowed by the laws of the State or of the United States, are hereby claimed from the effective date of this location.

- 8) Tie: Corner No. 1 of this claim is located 2800' East  
& 3000' South

from the 1/4 corner of Sections 6, 7 T. 28 N.,  
R. 6 E. & SR, BM.

Locator: PATHFINDER MINES CORPORATION

By: Dennis W. Staley, J. Anderson  
Agent

RECEIVED  
B.L.M. AZ STATE OFFICE

JUN 22 1982

07:45 A.M.  
PHOENIX, ARIZONA

# NOTICE AND CERTIFICATE OF LOCATION

LODE MINING CLAIM  
PATHFINDER MINES CORPORATION  
EXPLORATION & DEVELOPMENT  
2441 PECK AVE.  
P. O. BOX 1802  
RIVERTON, WY 82501

Notice is Hereby Given that:

- 1) The name of this claim is GNAT # 21, a lode mining claim.
- 2) The name and post office address of the locator is:  
Pathfinder Mines Corporation  
**PATHFINDER**  
540 Chama, N.E.  
Suite 10  
Albuquerque, New Mexico 87108
- 3) The date of this location is the 15 day of April 1982, on which date the notice of location was posted on the claim.
- 4) The locator does hereby locate and claim 1500 linear feet vein or lode, together with 300 feet in width on each side of the center line of this claim.
- 5) The general course of the vein or lode is in a North and South direction. The location monument lies within the boundaries of this claim at Corner # 4 the SW corner, and lies on the South end of this claim, and is 1500 feet from the opposite end of this claim.
- 6) The claim is situated in the NW<sup>3</sup> SW quarter of Section 8, T28N R.6E, G & SR Base & Meridian, in the unknown Mining District, County of Coconino, State of Arizona.

The boundaries of this claim can be traced:

Beginning at the South end center monument, and running

thence East 300 feet to SE corner monument No. 1;

thence North 1500 feet to NE corner monument No. 2;

thence West 300 feet to North end center monument;

thence West 300 feet to NW corner monument No. 3;

thence South 1500 feet to SW corner monument No. 4;

thence East 300 feet to the point of beginning.

- 7) All dips, variations, spurs, angles, and all veins, ledges, or deposits within the lines of this claim, together with all water and timber and any other rights appurtenant, allowed by the laws of the State or of the United States, are hereby claimed from the effective date of this location.

- 8) Tie: Corner No. 4 of this claim is located 3000' South  
3400' East

from the 1/4 corner of Section 8, T. 28N...  
R. 6E .., G&SR, BM.

Locator: PATHFINDER MINES CORPORATION

By: Teresa Slagle  
Agent

RECEIVED  
BLM. AZ STATE OFFICE

JUN 22 1982

07:45 A.M.  
PHOENIX, ARIZONA

A MC. 173613

NOTICE AND CERTIFICATE OF LOCATION - LODE MINING CLAIM  
PATHFINDER MINES CORPORATION  
EXPLORATION & DEVELOPMENT

2441 PECK AVE.

P. O. BOX 1802

RIVERTON, WY. 82501

Notice is Hereby Given that:

- 1) The name of this claim is gnat # 22, a lode mining claim.
- 2) The name and post office address of the locator is:  
Pathfinder Mines Corporation  
540 Cima, N.E.  
Suite 10  
Albuquerque, New Mexico 87108
- 3) The date of this location is the 15 day of April, 1982, on which date the notice of location was posted on the claim.
- 4) The locator does hereby locate and claim 1500 linear feet vein or lode, together with 300 feet in width on each side of the center line of this claim.
- 5) The general course of the vein or lode is in a North and South direction. The location monument lies within the boundaries of this claim at Corner # 1 the NW corner, and lies on the North end of this claim, and is 1500 feet from the opposite end of this claim.
- 6) The claim is situated in the SW quarter of Section 8, T. 28 N. R. 6 E., G & SR Base & Meridian, in the unknown Mining District, County of Coconino, State of Arizona.

The boundaries of this claim can be traced:

Beginning at the North end center monument, and running

thence West 300 feet to NW corner monument No. 1;

thence South 1500 feet to SW corner monument No. 2;

thence East 300 feet to South end center monument;

thence East 300 feet to SE corner monument No. 3;

thence North 1500 feet to NE corner monument No. 4;

thence West 300 feet to the point of beginning.

- 7) All dips, variations, spurs, angles, and all veins, ledges, or deposits within the lines of this claim, together with all water and timber and any other rights appurtenant, allowed by the laws of the State or of the United States, are hereby claimed from the effective date of this location.

- 8) Tie: Corner No. 1 of this claim is located 3400' East  
E 3000' South

from the 4 corner of Section 67 T. 28 N.,  
R. 6 E., G&SR, BM.

Locator: PATHFINDER MINES CORPORATION

By: Dennis W. Slagel, R. Anderson  
Agent

RECEIVED  
BLM. AZ STATE OFFICE

JUN 22 1982

07:45 A.M.  
PHOENIX, ARIZONA

# NOTICE AND CERTIFICATE OF LOCATION - LODE MINING CLAIM.

PATHFINDER MINES CORPORATION  
EXPLORATION & DEVELOPMENT  
2441 PECK AVE.  
P. O. BOX 1802  
RIVERTON, WY. 82501

Notice is Hereby Given that:

- 1) The name of this claim is QUAT 23, a lode mining claim.
- 2) The name and post office address of the locator is **PATHFINDER**  
540 Chama, N.E.  
Suite 10  
Albuquerque, New Mexico 87108  
Pathfinder Mines Corporation
- 3) The date of this location is the 15 day of April 1982, on which date the notice of location was posted on the claim.
- 4) The locator does hereby locate and claim 1500 linear feet vein or lode, together with 300 feet in width on each side of the center line of this claim.
- 5) The general course of the vein or lode is in a North and South direction. The location monument lies within the boundaries of this claim at Corner # 4 the SW corner, and lies on the South end of this claim, and is 1500 feet from the opposite end of this claim.
- 6) The claim is situated in the NW 3 SW quarter of Section 8, T. 28 N. R. 6 E., G & SR Base & Meridian, in the unknown Mining District, County of Coconino, State of Arizona.

The boundaries of this claim can be traced:

Beginning at the South end center monument, and running

thence East 300 feet to SE corner monument No. 1;

thence North 1500 feet to NE corner monument No. 2;

thence West 300 feet to North end center monument;

thence West 300 feet to NW corner monument No. 3;

thence South 1500 feet to SW corner monument No. 4;

thence East 300 feet to the point of beginning.

- 7) All dips, variations, spurs, angles, and all veins, ledges, or deposits within the lines of this claim, together with all water and timber and any other rights appurtenant, allowed by the laws of the State or of the United States, are hereby claimed from the effective date of this location.

- 8) Tie: Corner No. 4 of this claim is located 3000' South  
9400' East

from the 1/4 corner of Sections 6, 7, T. 28 N ..  
R. 6 E .., G&SR, BM.

Locator: PATHFINDER MINES CORPORATION

By: Teresa Stagle, J. Anderson

Agent

RECEIVED  
BLM. AZ STATE OFFICE

JUN 22 1982

07:45 A.M.  
PHOENIX, ARIZONA

A MC 173615

NOTICE AND CERTIFICATE OF LOCATION - ~~LODE~~ MINING CLAIM  
PATHFINDER MINES CORPORATION  
EXPLORATION & DEVELOPMENT

2441 PECK AVE.

P. O. BOX 1802

RIVERTON, WY. 82501

Notice is Hereby Given that:

- 1) The name of this claim is gnat # 24, a lode mining claim.
- 2) The name and post office address of the locator is PATHFINDER  
540 Cherry, N.E.  
Suite 10  
Albuquerque, New Mexico 87108
- 3) The date of this location is the 15 day of April, 1982, on which date the notice of location was posted on the claim.
- 4) The locator does hereby locate and claim 1500 linear feet vein or lode, together with 300 feet in width on each side of the center line of this claim.
- 5) The general course of the vein or lode is in a North and South direction. The location monument lies within the boundaries of this claim at Corner # 1 the NW corner, and lies on the North end of this claim, and is 1500 feet from the opposite end of this claim.
- 6) The claim is situated in the SW quarter of Section 8, T. 28N R. 6E, G & SR Base & Meridian, in the unknown Mining District, County of Coconino, State of Arizona.

The boundaries of this claim can be traced:

Beginning at the North end center monument, and running

thence West 300 feet to NW corner monument No. 1;

thence South 1500 feet to SW corner monument No. 2;

thence East 300 feet to South end center monument;

thence East 300 feet to SE corner monument No. 3;

thence North 1500 feet to NE corner monument No. 4;

thence West 300 feet to the point of beginning.

- 7) All dips, variations, spurs, angles, and all veins, ledges, or deposits within the lines of this claim, together with all water and timber and any other rights appurtenant, allowed by the laws of the State or of the United States, are hereby claimed from the effective date of this location.

- 8) Tie: Corner No. 1 of this claim is located 4000' East  
E 3000' - feet South

from the 4 corner of Section 6, 7 T. 28N.,  
R. 6E., G&SR, BM.

Locator: PATHFINDER MINES CORPORATION

By: Dennis W. Slagle D. Anderson  
Agent

RECEIVED  
B.L.M. AZ STATE OFFICE

JUN 22 1982

07:45 A.M.  
PHOENIX, ARIZONA

NOTICE AND CERTIFICATE OF LOCATION - LODE MINING CLAIM

PATHFINDER MINES CORPORATION  
EXPLORATION & DEVELOPMENT  
2441 PECK AVE.  
P. O. BOX 1802  
RIVERTON, WY. 82501

Notice is Hereby Given that:

1) The name of this claim is gnat # 25, a lode mining claim.

2) The name and post office address of the locator is:  
Pathfinder Mines Corporation  
PATHFINDER  
540 Chama, N.E.  
Suite 10  
Albuquerque, New Mexico 87108

3) The date of this location is the 15 day of April 1982, on which date the notice of location was posted on the claim.

4) The locator does hereby locate and claim 1500 linear feet vein or lode, together with 300 feet in width on each side of the center line of this claim.

5) The general course of the vein or lode is in a North and South direction. The location monument lies within the boundaries of this claim at Corner # 4 the SW corner, and lies on the South end of this claim, and is 1500 feet from the opposite end of this claim.

6) The claim is situated in the NW 3 SW quarter of Section 8, T. 28 N. R. 6 E., G & SR Base & Meridian, in the unknown Mining District, County of Coconino, State of Arizona.

The boundaries of this claim can be traced:

Beginning at the South end center monument, and running

thence East 300 feet to SE corner monument No. 1;

thence North 1500 feet to NE corner monument No. 2;

thence West 300 feet to North end center monument;

thence West 300 feet to NW corner monument No. 3;

thence South 1500 feet to SW corner monument No. 4;

thence East 300 feet to the point of beginning.

7) All dips, variations, spurs, angles, and all veins, ledges, or deposits within the lines of this claim, together with all water and timber and any other rights appurtenant, allowed by the laws of the State or of the United States, are hereby claimed from the effective date of this location.

8) Tie; Corner No. 4 of this claim is located 3000' South  
34600' East

from the 1/4 corner of Sections 67, T. 28 N. ..  
R. 6 E. .., G&SR, BM.

Locator: PATHFINDER MINES CORPORATION

By: Teresa Slagle J. Anderson

Agent

RECEIVED  
B.L.M. AZ STATE OFFICE

JUN 22 1982

07:45 A.M.  
PHOENIX, ARIZONA

A.M.C. 173617



# NOTICE AND CERTIFICATE OF LOCATION - LODE MINING CLAIM

PATHFINDER MINES CORPORATION  
EXPLORATION & DEVELOPMENT  
2441 PECK AVE.  
P. O. BOX 1802  
RIVERTON, WY. 82501

Notice is Hereby Given that:

- 1) The name of this claim is gnat # 26, a lode mining claim.
- 2) The name and post office address of the locator is:  
Pathfinder Mines Corporation  
540 Chama, N.E.  
Suite 10  
Albuquerque, New Mexico 87108
- 3) The date of this location is the 15 day of April, 1982, on which date the notice of location was posted on the claim.
- 4) The locator does hereby locate and claim 1500 linear feet vein or lode, together with 300 feet in width on each side of the center line of this claim.
- 5) The general course of the vein or lode is in a North and South direction. The location monument lies within the boundaries of this claim at Corner # 1 the NW corner, and lies on the North end of this claim, and is 1500 feet from the opposite end of this claim.
- 6) The claim is situated in the SW quarter of Section 8, T. 28 N R. 6 E, G & SR Base & Meridian, in the unknown Mining District, County of Coconino, State of Arizona.

The boundaries of this claim can be traced:

Beginning at the North end center monument, and running  
thence West 300 feet to NW corner monument No. 1;  
thence South 1500 feet to SW corner monument No. 2;  
thence East 300 feet to South end center monument;  
thence East 300 feet to SE corner monument No. 3;  
thence North 1500 feet to NE corner monument No. 4;  
thence West 300 feet to the point of beginning.

- 7) All dips, variations, spurs, angles, and all veins, ledges, or deposits within the lines of this claim, together with all water and timber and any other rights appurtenant, allowed by the laws of the State or of the United States, are hereby claimed from the effective date of this location.

- 8) Tie: Corner No. 1 of this claim is located 4600' EAST  
& 3000' South

from the 4 corner of Sections 6, 7 T. 28 N ..  
R. 6 E .. G&SR, BM.

Locator: PATHFINDER MINES CORPORATION

By: Teresa Stagle J. H. Anderson  
Agent

RECEIVED  
B.L.M. AZ STATE OFFICE

JUN 22 1982

07:45 A.M.  
PHOENIX, ARIZONA

A MC 173618

NOTICE AND CERTIFICATE OF LOCATION

LODE MINING CLAIM  
PATHFINDER MINES CORPORATION  
EXPLORATION & DEVELOPMENT  
2441 PECK AVE.  
P. O. BOX 1802  
RIVERTON, WY 82501

Notice is Hereby Given that:

- 1) The name of this claim is QUAT # 27, a lode mining claim.
- 2) The name and post office address of the locator is:  
Pathfinder Mines Corporation  
**PATHFINDER**  
540 Chama, N.E.  
Suite 10  
Albuquerque, New Mexico 87108
- 3) The date of this location is the 15 day of April, 1982, on which date the notice of location was posted on the claim.
- 4) The locator does hereby locate and claim 1500 linear feet vein or lode, together with 300 feet in width on each side of the center line of this claim.
- 5) The general course of the vein or lode is in a North and South direction. The location monument lies within the boundaries of this claim at Corner # 4 the SW corner, and lies on the South end of this claim, and is 1500 feet from the opposite end of this claim.
- 6) The claim is situated in the NW 3/4 SW quarter of Section 8, T. 28 N. R. 6 E., G & SR Base & Meridian, in the Unknown Mining District, County of Coconino, State of Arizona.

The boundaries of this claim can be traced:

Beginning at the South end center monument, and running

thence East 300 feet to SE corner monument No. 1;

thence North 1500 feet to NE corner monument No. 2;

thence West 300 feet to North end center monument;

thence West 300 feet to NW corner monument No. 3;

thence South 1500 feet to SW corner monument No. 4;

thence East 300 feet to the point of beginning.

- 7) All dips, variations, spurs, angles, and all veins, ledges, or deposits within the lines of this claim, together with all water and timber and any other rights appurtenant, allowed by the laws of the State or of the United States, are hereby claimed from the effective date of this location.

- 8) Tie: Corner No. 4 of this claim is located 3000' South  
15200' East

from the 1/4 corner of Sections 67, T. 28 N.,  
R. 6 E., G&SR, BM.

Locator: PATHFINDER MINES CORPORATION

By: Teresa Slope R. Anderson

Agent

RECEIVED  
B.L.M. AZ STATE OFFICE

JUN 22 1982

07:45 A.M.  
PHOENIX, ARIZONA

A. MC. 173619

# NOTICE AND CERTIFICATE OF LOCATION - LODE MINING CLAIM

PATHFINDER MINES CORPORATION  
EXPLORATION & DEVELOPMENT

2441 PECK AVE.

P. O. BOX 1802

RIVERTON, WY. 82501

Notice is Hereby Given that:

- 1) The name of this claim is GNAT # 28, a lode mining claim.
- 2) The name and post office address of the locator is:  
Pathfinder Mines Corporation  
549 Chama, N.E.  
Suite 10  
Albuquerque, New Mexico 87108
- 3) The date of this location is the 15<sup>th</sup> day of April, 1982, on which date the notice of location was posted on the claim.
- 4) The locator does hereby locate and claim 1500 linear feet vein or lode, together with 300 feet in width on each side of the center line of this claim.
- 5) The general course of the vein or lode is in a North and South direction. The location monument lies within the boundaries of this claim at Corner # 1 the NW corner, and lies on the North end of this claim, and is 1500 feet from the opposite end of this claim.
- 6) The claim is situated in the SW & SE quarter of Section 8, T. 28 N. R. 6 E., G & SR Base & Meridian, in the unknown Mining District, County of Coconino, State of Arizona.

The boundaries of this claim can be traced:

Beginning at the North end center monument, and running

thence West 300 feet to NW corner monument No. 1;

thence South 1500 feet to SW corner monument No. 2;

thence East 300 feet to South end center monument;

thence East 300 feet to SE corner monument No. 3;

thence North 1500 feet to NE corner monument No. 4;

thence West 300 feet to the point of beginning.

- 7) All dips, variations, spurs, angles, and all veins, ledges, or deposits within the lines of this claim, together with all water and timber and any other rights appurtenant, allowed by the laws of the State or of the United States, are hereby claimed from the effective date of this location.

- 8) Tie: Corner No. 1 of this claim is located 5200' EAST  
& 3000' South

from the 1 corner of Sections 67 T. 28 N. R. 6 E. .., G&SR, BM.

Locator: PATHFINDER MINES CORPORATION

By: Teresa Slagel *[Signature]*

Agent

RECEIVED  
BLM AZ STATE OFFICE

JUN 22 1982

07:45 A.M.  
PHOENIX, ARIZONA

A MC 173620

NOTICE AND CERTIFICATE OF LOCATION - LODE MINING CLAIM.  
PATHFINDER MINES CORPORATION  
EXPLORATION & DEVELOPMENT

2441 PECK AVE.  
P. O. BOX 1802  
RIVERTON, WY. 82501

Notice is Hereby Given that:

- 1) The name of this claim is GNAT # 29, a lode mining claim.
- 2) The name and post office address of the locator is:  
Pathfinder Mines Corporation  
**PATHFINDER**  
540 Chama, N.E.  
Suite 10  
Albuquerque, New Mexico 87108
- 3) The date of this location is the 15 day of April 1982, on which date the notice of location was posted on the claim.
- 4) The locator does hereby locate and claim 1500 linear feet vein or lode, together with 300 feet in width on each side of the center line of this claim.
- 5) The general course of the vein or lode is in a North and South direction. The location monument lies within the boundaries of this claim at Corner # 4 the SW corner, and lies on the South end of this claim, and is 1500 feet from the opposite end of this claim.
- 6) The claim is situated in the NE & SE quarter of Section 8, T. 28N. R. 6E, G & SR Base & Meridian, in the unknown Mining District, County of Coconino, State of Arizona.

The boundaries of this claim can be traced:

Beginning at the South end center monument, and running

thence East 300 feet to SE corner monument No. 1;

thence North 1500 feet to NE corner monument No. 2;

thence West 300 feet to North end center monument;

thence West 300 feet to NW corner monument No. 3;

thence South 1500 feet to SW corner monument No. 4;

thence East 300 feet to the point of beginning.

- 7) All dips, variations, spurs, angles, and all veins, ledges, or deposits within the lines of this claim, together with all water and timber and any other rights appurtenant, allowed by the laws of the State or of the United States, are hereby claimed from the effective date of this location.

- 8) Tie: Corner No. 4 of this claim is located 3000' South  
& 5800' East

from the 4 corner of Section 67, T. 28N. ..  
R. 6E .., G&SR, BM.

Locator: PATHFINDER MINES CORPORATION

By: Dennis W. Stagle Anderson  
Agent

RECEIVED  
BLM. AZ STATE OFFICE

JUN 22 1982

07:45 A.M.  
PHOENIX, ARIZONA

NOTICE AND CERTIFICATE OF LOCATION - LODE MINING CLAIM  
PATHFINDER MINES CORPORATION  
EXPLORATION & DEVELOPMENT  
2441 PECK AVE.  
P.O. BOX 1802  
RIVERTON, WY. 82501

Notice is Hereby Given that:

- 1) The name of this claim is 9 NAT # 30, a lode mining claim.
- 2) The name and post office address of the locator is:  
Pathfinder Mines Corporation  
PATHFINDER  
5430 Chama, N.E.  
Suite 10  
Albuquerque, New Mexico 87108
- 3) The date of this location is the 15<sup>th</sup> day of April, 1982, on which date the notice of location was posted on the claim.
- 4) The locator does hereby locate and claim 1500 linear feet vein or lode, together with 300 feet in width on each side of the center line of this claim.
- 5) The general course of the vein or lode is in a North and South direction. The location monument lies within the boundaries of this claim at Corner # 1 the NW corner, and lies on the North end of this claim, and is 1500 feet from the opposite end of this claim.
- 6) The claim is situated in the SE quarter of Section 8, T. 28 N. R. 6 E, G & SR Base & Meridian, in the unknown Mining District, County of Coconino, State of Arizona.

The boundaries of this claim can be traced:

Beginning at the North end center monument, and running

thence West 300 feet to NW corner monument No. 1;

thence South 1500 feet to SW corner monument No. 2;

thence East 300 feet to South end center monument;

thence East 300 feet to SE corner monument No. 3;

thence North 1500 feet to NE corner monument No. 4;

thence West 300 feet to the point of beginning.

- 7) All dips, variations, spurs, angles, and all veins, ledges, or deposits within the lines of this claim, together with all water and timber and any other rights appurtenant, allowed by the laws of the State or of the United States, are hereby claimed from the effective date of this location.

- 8) Tie: Corner No. 1 of this claim is located 5800' EAST  
± 3000' South

from the 1/4 corner of Sections 67 T. 28 N ..  
R. 6 E .., G&SR, BM.

Locator: PATHFINDER MINES CORPORATION

By: Teresa Stagle W. Anderson  
Agent

RECEIVED  
B.L.M. AZ STATE OFFICE

JUN 22 1982

07:45 A.M.  
PHOENIX, ARIZONA

A MC 173622

NOTICE AND CERTIFICATE OF LOCATION - LODE MINING CLAIM

PATHFINDER MINES CORPORATION  
EXPLORATION & DEVELOPMENT  
2441 PECK AVE.  
P. O. BOX 1802  
RIVERTON, WY. 82501

A MC 1736238

Notice is Hereby Given that:

- 1) The name of this claim is gnat # 31, a lode mining claim.
- 2) The name and post office address of the locator is:  
Pathfinder Mines Corporation  
**PATHFINDER**  
540 Chama, N.E.  
Suite 10  
Albuquerque, New Mexico 87108
- 3) The date of this location is the 15 day of April 1982, on which date the notice of location was posted on the claim.
- 4) The locator does hereby locate and claim 1500 linear feet vein or lode, together with 300 feet in width on each side of the center line of this claim.
- 5) The general course of the vein or lode is in a North and South direction. The location monument lies within the boundaries of this claim at Corner # 4 the SW corner, and lies on the South end of this claim, and is 1500 feet from the opposite end of this claim.
- 6) The claim is situated in the NE & SE quarter of Section 8, T. 28N. R. 6E, G & SR Base & Meridian, in the unknown Mining District, County of Coconino, State of Arizona.

The boundaries of this claim can be traced:

Beginning at the South end center monument, and running

thence East 300 feet to SE corner monument No. 1;

thence North 1500 feet to NE corner monument No. 2;

thence West 300 feet to North end center monument;

thence West 300 feet to NW corner monument No. 3;

thence South 1500 feet to SW corner monument No. 4;

thence East 300 feet to the point of beginning.

- 7) All dips, variations, spurs, angles, and all veins, ledges, or deposits within the lines of this claim, together with all water and timber and any other rights appurtenant, allowed by the laws of the State or of the United States, are hereby claimed from the effective date of this location.

- 8) Tie: Corner No. 4 of this claim is located 3000' South  
6400' East

from the 1/4 corner of Section 67, T. 28N.,  
R. 6E, G&SR, BM.

Locator: PATHFINDER MINES CORPORATION

By: Dennis W. Slagle K. Anderson  
Agent

RECEIVED  
BLM. AZ STATE OFFICE

JUN 22 1982

07:45 A.M.  
PHOENIX, ARIZONA



NOTICE AND CERTIFICATE OF LOCATION - LODE MINING CLAIM  
PATHFINDER MINES CORPORATION  
EXPLORATION & DEVELOPMENT

2441 PECK AVE.

P. O. BOX 1802

RIVERTON, WY. 82501

a lode mining claim.

Notice is Hereby Given that:

- 1) The name of this claim is QUAT # 32, a lode mining claim.
- 2) The name and post office address of the locator is:  
Pathfinder Mines Corporation  
PATHFINDER  
540 Camino N.E.  
Suite 10  
Albuquerque, New Mexico 87108
- 3) The date of this location is the 15<sup>th</sup> day of April, 1982, on which date the notice of location was posted on the claim.
- 4) The locator does hereby locate and claim 1500 linear feet vein or lode, together with 300 feet in width on each side of the center line of this claim.
- 5) The general course of the vein or lode is in a North and South direction. The location monument lies within the boundaries of this claim at Corner # 1 the NW corner, and lies on the North end of this claim, and is 1500 feet from the opposite end of this claim.
- 6) The claim is situated in the SE quarter of Section 8, T. 28 N. R. 6 E., G & SR Base & Meridian, in the unknown Mining District, County of Coconino, State of Arizona.

The boundaries of this claim can be traced:

Beginning at the North end center monument, and running

- thence West 300 feet to NW corner monument No. 1;
- thence South 1500 feet to SW corner monument No. 2;
- thence East 300 feet to South end center monument;
- thence East 300 feet to SE corner monument No. 3;
- thence North 1500 feet to NE corner monument No. 4;
- thence West 300 feet to the point of beginning.
- 7) All dips, variations, spurs, angles, and all veins, ledges, or deposits within the lines of this claim, together with all water and timber and any other rights appurtenant, allowed by the laws of the State or of the United States, are hereby claimed from the effective date of this location.
- 8) Tie: Corner No. 1 of this claim is located 6400' EAST  
± 3000' South

from the 1/4 corner of Sections 67 T. 28 N.,  
R. 6 E., G&SR, BM.

Locator: PATHFINDER MINES CORPORATION

By: Teresa Slagle J. Anderson  
Agent

RECEIVED  
BLM. AZ STATE OFFICE

JUN 22 1982

07:45 A.M.  
PHOENIX, ARIZONA

A MC 173624

NOTICE AND CERTIFICATE OF LOCATION <sup>III</sup> ~~III~~ <sup>III</sup> ~~III~~ MINING CLAIM

PATHFINDER MINES CORPORATION  
EXPLORATION & DEVELOPMENT

2441 PECK AVE.

P. O. BOX 1802

RIVERTON, WY 82501

Notice is Hereby Given that:

1) The name of this claim is GNAT # 33, a lode mining claim.

2) The name and post office address of the locator is:

Pathfinder Mines Corporation

PATHFINDER

540 Chama, N.E.

Suite 10

Albuquerque, New Mexico 87108

3) The date of this location is the 15 day of April 1982 on which date the notice of location was posted on the claim.

4) The locator does hereby locate and claim 1500 linear feet vein or lode, together with 300 feet in width on each side of the center line of this claim.

5) The general course of the vein or lode is in a North and South direction. The location monument lies within the boundaries of this claim at Corner # 4 the SW corner, and lies on the South end of this claim, and is 1500 feet from the opposite end of this claim.

6) The claim is situated in the NE & SE quarter of Section 8, T. 28 N. R. 6 E., G & SR Base & Meridian, in the unknown Mining District, County of Coconino, State of Arizona.

The boundaries of this claim can be traced:

Beginning at the South end center monument, and running

thence East 300 feet to SE corner monument No. 1;

thence North 1500 feet to NE corner monument No. 2;

thence West 300 feet to North end center monument;

thence West 300 feet to NW corner monument No. 3;

thence South 1500 feet to SW corner monument No. 4;

thence East 300 feet to the point of beginning.

7) All dips, variations, spurs, angles, and all veins, ledges, or deposits within the lines of this claim, together with all water and timber and any other rights appurtenant, allowed by the laws of the State or of the United States, are hereby claimed from the effective date of this location.

8) Tie: Corner No. 4 of this claim is located 3000' South  
70.00' East

from the 4 corner of Section 67, T. 28 N.,  
R. 6 E., G&SR, BM.

Locator: PATHFINDER MINES CORPORATION

By: Donna W. Gaff Anderson

Agent

RECEIVED  
BLM. AZ STATE OFFICE

JUN 22 1982

07:45 A.M.  
PHOENIX, ARIZONA

A. MC 1.73625

# NOTICE AND CERTIFICATE OF LOCATION - LODE MINING CLAIM

PATHFINDER MINES CORPORATION  
EXPLORATION & DEVELOPMENT  
2441 PECK AVE.  
P. O. BOX 1802  
RIVERTON, WY. 82501

Notice is Hereby Given that:

- 1) The name of this claim is GNAT # 34, a lode mining claim.
- 2) The name and post office address of the locator is:  
Pathfinder Mines Corporation  
540 Chama, N.E.  
Suite 10  
Albuquerque, New Mexico 87108
- 3) The date of this location is the 15<sup>th</sup> day of April, 1982, on which date the notice of location was posted on the claim.
- 4) The locator does hereby locate and claim 1500 linear feet vein or lode, together with 300 feet in width on each side of the center line of this claim.
- 5) The general course of the vein or lode is in a North and South direction. The location monument lies within the boundaries of this claim at Corner # 1 the NW corner, and lies on the North end of this claim, and is 1500 feet from the opposite end of this claim.
- 6) The claim is situated in the SE quarter of Section 8, T. 28 N. R. 6 E., G & SR Base & Meridian, in the unknown Mining District, County of Coconino, State of Arizona.

The boundaries of this claim can be traced:

Beginning at the North end center monument, and running

thence West 300 feet to NW corner monument No. 1;

thence South 1500 feet to SW corner monument No. 2;

thence East 300 feet to South end center monument;

thence East 300 feet to SE corner monument No. 3;

thence North 1500 feet to NE corner monument No. 4;

thence West 300 feet to the point of beginning.

- 7) All dips, variations, spurs, angles, and all veins, ledges, or deposits within the lines of this claim, together with all water and timber and any other rights appurtenant, allowed by the laws of the State or of the United States, are hereby claimed from the effective date of this location.

- 8) Tie: Corner No. 1 of this claim is located 7000 EAST  
3.3000' South

from the 1/4 corner of Section 67 T. 28 N. R. 6 E. .. G&SR, BM.

Locator: PATHFINDER MINES CORPORATION

By: Reesa Stogee *[Signature]*

Agent

RECEIVED  
BLM. AZ STATE OFFICE

JUN 22 1982

07:45 A.M.  
PHOENIX, ARIZONA

A MC 173626

NOTICE AND CERTIFICATE OF LOCATION - LODE MINING CLAIM  
PATHFINDER MINES CORPORATION  
EXPLORATION & DEVELOPMENT  
2441 PECK AVE.  
P.O. BOX 1802  
RIVERTON, WY 82501

Notice is Hereby Given that:

- 1) The name of this claim is GNAT # 35, a lode mining claim.
- 2) The name and post office address of the locator is:  
Pathfinder Mines Corporation  
**PATHFINDER**  
540 Chama, N.E.  
Suite 10  
Albuquerque, New Mexico 87108
- 3) The date of this location is the 15 day of April 1982 on which date the notice of location was posted on the claim.
- 4) The locator does hereby locate and claim 1500 linear feet vein or lode, together with 300 feet in width on each side of the center line of this claim.
- 5) The general course of the vein or lode is in a North and South direction. The location monument lies within the boundaries of this claim at Corner # 4 the SW corner, and lies on the South end of this claim, and is 1500 feet from the opposite end of this claim.
- 6) The claim is situated in the NE & SE  $\frac{1}{4}$  Sec 8 & SW & NW  $\frac{1}{4}$  Sec 9 quarter of Section 6, T. 28 N R. 6 E, G & SR Base & Meridian, in the unknown Mining District, County of Coconino, State of Arizona.

The boundaries of this claim can be traced:

Beginning at the South end center monument, and running

thence East 300 feet to SE corner monument No. 1;

thence North 1500 feet to NE corner monument No. 2;

thence West 300 feet to North end center monument;

thence West 300 feet to NW corner monument No. 3;

thence South 1500 feet to SW corner monument No. 4;

thence East 300 feet to the point of beginning.

- 7) All dips, variations, spurs, angles, and all veins, ledges, or deposits within the lines of this claim, together with all water and timber and any other rights appurtenant, allowed by the laws of the State or of the United States, are hereby claimed from the effective date of this location.

- 8) Tie: Corner No. 4 of this claim is located 3000' South  
& 7600' East

from the  $\frac{1}{4}$  corner of Section 67, T. 28 N ..  
R. 6 E .., G&SR, BM.

Locator: PATHFINDER MINES CORPORATION

By: Dennis W. Slagle J. K. Anderson  
Agent

RECEIVED  
BLM. AZ STATE OFFICE

JUN 22 1982

07:45 A.M.  
PHOENIX, ARIZONA

# NOTICE AND CERTIFICATE OF LOCATION - LODE MINING CLAIM

PATHFINDER MINES CORPORATION.  
EXPLORATION & DEVELOPMENT  
2441 PECK AVE.  
P. O. BOX 1802  
RIVERTON, WY 82501

Notice is Hereby Given that:

- 1) The name of this claim is QUAT # 36 lode mining claim.
- 2) The name and post office address of the locator is:  
Pathfinder Mines Corporation  
P. O. BOX 1802  
Riverton, WY 82501  
543 Chama, N.E.  
Suite 10  
Albuquerque, New Mexico 87108
- 3) The date of this location is the 15<sup>th</sup> day of April, 1982, on which date the notice of location was posted on the claim.
- 4) The locator does hereby locate and claim 1500 linear feet vein or lode, together with 300 feet in width on each side of the center line of this claim.
- 5) The general course of the vein or lode is in a North and South direction. The location monument lies within the boundaries of this claim at Corner # 1 the NW corner, and lies on the North end of this claim, and is 1500 feet from the opposite end of this claim.
- 6) The claim is situated in the SE 1/4 sec 8 & SW 1/4 sec 9 quarter of Section 7, T. 28 N. R. 6 E., G & SR Base & Meridian, in the unknown Mining District, County of Coconino, State of Arizona.

The boundaries of this claim can be traced:

Beginning at the North end center monument, and running  
thence West 300 feet to NW corner monument No. 1;  
thence South 1500 feet to SW corner monument No. 2;  
thence East 300 feet to South end center monument;  
thence East 300 feet to SE corner monument No. 3;  
thence North 1500 feet to NE corner monument No. 4;  
thence West 300 feet to the point of beginning.

- 7) All dips, variations, spurs, angles, and all veins, ledges, or deposits within the lines of this claim, together with all water and timber and any other rights appurtenant, allowed by the laws of the State or of the United States, are hereby claimed from the effective date of this location.

- 8) Tie: Corner No. 1 of this claim is located 7600' EAST  
\$ 3000' South

from the 1/4 corner of Sections 6, 7 T. 28 N. R. 6 E. G&SR, BM.

Locator: PATHFINDER MINES CORPORATION

By: Teresa Slagle *[Signature]*

Agent

RECEIVED  
BLM. AZ STATE OFFICE

JUN 22 1982

07:45 A.M.  
PHOENIX, ARIZONA

A. MC 173628

# NOTICE AND CERTIFICATE OF LOCATION

LODE MINING CLAIM  
PATHFINDER MINES CORPORATION  
EXPLORATION & DEVELOPMENT  
2441 PECK AVE.  
P. O. BOX 1802  
RIVERTON, WY. 82501

Notice is Hereby Given that:

1) The name of this claim is GNAT # 37, a lode mining claim.

2) The name and post office address of the locator is:

Pathfinder Mines Corporation

540 Chama NE Suite 10  
Albuquerque, NM 87108

3) The date of this location is the 15 day of April, 1982 on which date the notice of location was posted on the claim.

4) The locator does hereby locate and claim 1500 linear feet vein or lode, together with 300 feet in width on each side of the center line of this claim.

5) The general course of the vein or lode is in a North and South direction. The location monument lies within the boundaries of this claim at Corner # 4 the SW corner, and lies on the South end of this claim, and is 1500 feet from the opposite end of this claim.

6) The claim is situated in the NE 1/4 Sec 17, SE 1/4 Sec 8 NW 1/4 16, SW 1/4 9 quarter of Section T. 28 N. R. 6 E & SR Base & Meridian, in the unknown Mining District, County of Coconino, State of Arizona.

The boundaries of this claim can be traced:

Beginning at the South end center monument, and running

thence East 300 feet to SE corner monument No. 1;

thence North 1500 feet to NE corner monument No. 2;

thence West 300 feet to North end center monument;

thence West 300 feet to NW corner monument No. 3;

thence South 1500 feet to SW corner monument No. 4;

thence East 300 feet to the point of beginning.

7) All dips, variations, spurs, angles, and all veins, ledges, or deposits within the lines of this claim, together with all water and timber and any other rights appurtenant, allowed by the laws of the State or of the United States, are hereby claimed from the effective date of this location.

8) Tie: Corner No. 4 of this claim is located 6000' South  
7600' East

from the 4 corner of Section 67 T. 28 N.,  
R. 6 E & SR, BM.

Locator: PATHFINDER MINES CORPORATION

By: Dennis W. Slegel  
Agent

RECEIVED  
BLM. AZ STATE OFFICE

JUN 22 1982

07:45 A.M.  
PHOENIX, ARIZONA

A MC 173629

NOTICE AND CERTIFICATE OF LOCATION - LODE MINING CLAIM  
PATHFINDER MINES CORPORATION  
EXPLORATION & DEVELOPMENT

2441 PECK AVE.  
P. O. BOX 1802  
RIVERTON, WY. 82501

Notice is Hereby Given that:

- 1) The name of this claim is gnat #38, a lode mining claim.
- 2) The name and post office address of the locator is:  
Pathfinder Mines Corporation  
543 Chama, N.E.  
Suite 10  
Albuquerque, New Mexico 87108
- 3) The date of this location is the 15 day of April, 1983 on which date the notice of location was posted on the claim.
- 4) The locator does hereby locate and claim 1500 linear feet vein or lode, together with 300 feet in width on each side of the center line of this claim.
- 5) The general course of the vein or lode is in a North and South direction. The location monument lies within the boundaries of this claim at Corner # 1 the NW corner, and lies on the North end of this claim, and is 1500 feet from the opposite end of this claim.
- 6) The claim is situated in the NE 1/4 Sec 17 E NW 1/4 Sec 16 quarter of Section 16, T. 28N R. 6E, G & SR Base & Meridian, in the unknown Mining District, County of Coconino, State of Arizona.

The boundaries of this claim can be traced:

Beginning at the North end center monument, and running  
thence West 300 feet to NW corner monument No. 1;  
thence South 1500 feet to SW corner monument No. 2;  
thence East 300 feet to South end center monument;  
thence East 300 feet to SE corner monument No. 3;  
thence North 1500 feet to NE corner monument No. 4;  
thence West 300 feet to the point of beginning.

- 7) All dips, variations, spurs, angles, and all veins, ledges, or deposits within the lines of this claim, together with all water and timber and any other rights appurtenant, allowed by the laws of the State or of the United States, are hereby claimed from the effective date of this location.

- 8) Tie: Corner No. 1 of this claim is located 6000' South  
E 7600' East

from the 4 corner of Section 67 T. 28N R. 6E., G&SR, BM.

Locator: PATHFINDER MINES CORPORATION

By: Dennis W. Skelley DK Anderson  
Agent

RECEIVED  
BLM. AZ STATE OFFICE

JUN 22 1982

07:45 A.M.  
PHOENIX, ARIZONA



NOTICE AND CERTIFICATE OF LOCATION - LODE MINING CLAIM  
PATHFINDER MINES CORPORATION  
EXPLORATION & DEVELOPMENT

2441 PECK AVE.  
P. O. BOX 1802  
RIVERTON, WY 82501

Notice is Hereby Given that:

- 1) The name of this claim is quat # 39, a lode mining claim.
- 2) The name and post office address of the locator is: **PATHFINDER**  
540 Chama, N.E.  
Suite 10  
Albuquerque, New Mexico 87108  
Pathfinder Mines Corporation
- 3) The date of this location is the 15 day of April 1982, on which date the notice of location was posted on the claim.
- 4) The locator does hereby locate and claim 1500 linear feet vein or lode, together with 300 feet in width on each side of the center line of this claim.
- 5) The general course of the vein or lode is in a North and South direction. The location monument lies within the boundaries of this claim at Corner # 4 the SW corner, and lies on the South end of this claim, and is 1500 feet from the opposite end of this claim.
- 6) The claim is situated in the NE 1/4 Sec 17 & SE 1/4 Sec 8 quarter of Section 15, T. 28 N. R. 6 W & SR Base & Meridian, in the unknown Mining District, County of Coconino, State of Arizona.

The boundaries of this claim can be traced:

Beginning at the South end center monument, and running

thence East 300 feet to SE corner monument No. 1;

thence North 1500 feet to NE corner monument No. 2;

thence West 300 feet to North end center monument;

thence West 300 feet to NW corner monument No. 3;

thence South 1500 feet to SW corner monument No. 4;

thence East 300 feet to the point of beginning.

- 7) All dips, variations, spurs, angles, and all veins, ledges, or deposits within the lines of this claim, together with all water and timber and any other rights appurtenant, allowed by the laws of the State or of the United States, are hereby claimed from the effective date of this location.

- 8) Tie: Corner No. 4 of this claim is located 6000 South  
& 70.00' East

from the 1/4 corner of Section 67, T. 28 N.,  
R. 6 W & SR, BM.

Locator: PATHFINDER MINES CORPORATION

By: Dennis W. Slagter  
Agent

RECEIVED  
BLM. AZ STATE OFFICE

JUN 22 1982

07:45 A.M.  
PHOENIX, ARIZONA

NOTICE AND CERTIFICATE OF LOCATION - LODE MINING CLAIM  
PATHFINDER MINES CORPORATION  
EXPLORATION & DEVELOPMENT  
2441 PECK AVE.  
P. O. BOX 1802  
RIVINGTON, WY. 82501

Notice is Hereby Given that:

- 1) The name of this claim is GNAT # 40, a lode mining claim.
- 2) The name and post office address of the locator is:  
Pathfinder Mines Corporation  
540 Chama, N.E.  
Site 10  
Albuquerque, New Mexico 87108
- 3) The date of this location is the 15 day of April, 1983 on which date the notice of location was posted on the claim.
- 4) The locator does hereby locate and claim 1500 linear feet vein or lode, together with 300 feet in width on each side of the center line of this claim.
- 5) The general course of the vein or lode is in a North and South direction. The location monument lies within the boundaries of this claim at Corner # 1 the NW corner, and lies on the North end of this claim, and is 1500 feet from the opposite end of this claim.
- 6) The claim is situated in the NE quarter of Section 17, T. 28N R. 6E, G & SR Base & Meridian, in the unknown Mining District, County of Coconino, State of Arizona.

The boundaries of this claim can be traced:

Beginning at the North end center monument, and running

thence West 300 feet to NW corner monument No. 1;

thence South 1500 feet to SW corner monument No. 2;

thence East 300 feet to South end center monument;

thence East 300 feet to SE corner monument No. 3;

thence North 1500 feet to NE corner monument No. 4;

thence West 300 feet to the point of beginning.

- 7) All dips, variations, spurs, angles, and all veins, ledges, or deposits within the lines of this claim, together with all water and timber and any other rights appurtenant, allowed by the laws of the State or of the United States, are hereby claimed from the effective date of this location.

- 8) Tie: Corner No. 1 of this claim is located 6000' South  
E 7000' East

from the NE corner of Section 67 T. 28N ..  
R. 6E .. G&SR, BM.

Locator: PATHFINDER MINES CORPORATION

By: Dennis W. Duff [Signature]  
Agent

RECEIVED  
BLM. AZ STATE OFFICE

JUN 22 1983

07:45 A.M.  
PHOENIX, ARIZONA

A MC 173632

NOTICE AND CERTIFICATE OF LOCATION - LODE MINING CLAIM  
PATHFINDER MINES CORPORATION  
EXPLORATION & DEVELOPMENT

2441 PECK AVE.  
P. O. BOX 1802  
RIVERTON, WY. 82501

Notice is Hereby Given that:

- 1) The name of this claim is gnat # 41, a lode mining claim.
- 2) The name and post office address of the locator is:  
Pathfinder Mines Corporation  
540 Chama, N.E.  
Suite 10  
Albuquerque, New Mexico 87108
- 3) The date of this location is the 15 day of April 1982 on which date the notice of location was posted on the claim.
- 4) The locator does hereby locate and claim 1500 linear feet vein or lode, together with 300 feet in width on each side of the center line of this claim.
- 5) The general course of the vein or lode is in a North and South direction. The location monument lies within the boundaries of this claim at Corner # 4 the SW corner, and lies on the South end of this claim, and is 1500 feet from the opposite end of this claim.
- 6) The claim is situated in the NE 1/4 Sec 17 & SE 1/4 Sec 8 quarter of Section 17, T. 28N, R. 6E, G & SR Base & Meridian, in the unknown Mining District, County of Coconino, State of Arizona.

The boundaries of this claim can be traced:

Beginning at the South end center monument, and running

thence East 300 feet to SE corner monument No. 1;

thence North 1500 feet to NE corner monument No. 2;

thence West 300 feet to North end center monument;

thence West 300 feet to NW corner monument No. 3;

thence South 1500 feet to SW corner monument No. 4;

thence East 300 feet to the point of beginning.

- 7) All dips, variations, spurs, angles, and all veins, ledges, or deposits within the lines of this claim, together with all water and timber and any other rights appurtenant, allowed by the laws of the State or of the United States, are hereby claimed from the effective date of this location.

- 8) Tie: Corner No. 4 of this claim is located 6000' South  
6400' East

from the 1/4 corner of Section 17, T. 28N..  
R. 6E .., G&SR, BM.

Locator: PATHFINDER MINES CORPORATION

By: Dennis W. Segel  
Agent

RECEIVED  
BLM, AZ STATE OFFICE

JUN 22 1982

07:45 A.M.  
PHOENIX, ARIZONA

# NOTICE AND CERTIFICATE OF LOCATION

PATHFINDER MINES CORPORATION  
EXPLORATION & DEVELOPMENT  
2441 PECK AVE.  
P. O. BOX 1802  
RIVERTON, WY 82501

A. MC 173634

Notice is Hereby Given that:

- 1) The name of this claim is grat # 42, a lode mining claim.
- 2) The name and post office address of the locator is:  
Pathfinder Mines Corporation  
PATHFINDER  
543 Corona, N.E.  
Suite 10  
Albuquerque, New Mexico 87108
- 3) The date of this location is the 15 day of April, 1982 on which date the notice of location was posted on the claim.
- 4) The locator does hereby locate and claim 1500 linear feet vein or lode, together with 300 feet in width on each side of the center line of this claim.
- 5) The general course of the vein or lode is in a North and South direction. The location monument lies within the boundaries of this claim at Corner # 1 the NW corner, and lies on the North end of this claim, and is 1500 feet from the opposite end of this claim.
- 6) The claim is situated in the NE quarter of Section 17, T. 28N, R. 6E, G & SR Base & Meridian, in the unknown Mining District, County of Coconino, State of Arizona.

The boundaries of this claim can be traced:

Beginning at the North end center monument, and running

thence West 300 feet to NW corner monument No. 1;

thence South 1500 feet to SW corner monument No. 2;

thence East 300 feet to South end center monument;

thence East 300 feet to SE corner monument No. 3;

thence North 1500 feet to NE corner monument No. 4;

thence West 300 feet to the point of beginning.

- 7) All dips, variations, spurs, angles, and all veins, ledges, or deposits within the lines of this claim, together with all water and timber and any other rights appurtenant, allowed by the laws of the State or of the United States, are hereby claimed from the effective date of this location.

- 8) Tie: Corner No. 1 of this claim is located 6000' South  
E 6400' East

from the 4 corner of Section 67 T. 28N.,  
R. 6E., G&SR, BM.

Locator: PATHFINDER MINES CORPORATION

By: Dennis W. Slag  
Agent

RECEIVED  
BLM. AZ STATE OFFICE

JUN 22 1982

07:45 A.M.  
PHOENIX, ARIZONA

# NOTICE AND CERTIFICATE OF LOCATION

LODE MINING CLAIM  
PATHFINDER MINES CORPORATION  
EXPLORATION & DEVELOPMENT  
2441 PECK AVE.  
P. O. BOX 1802  
RIVERTON, WY. 82501

A MC 173635

Notice is Hereby Given that:

- 1) The name of this claim is GNAT # 43, a lode mining claim.
- 2) The name and post office address of the locator is:  
Pathfinder Mines Corporation  
**PATHFINDER**  
540 Chama, N.E.  
Suite 10  
Albuquerque, New Mexico 87108
- 3) The date of this location is the 15 day of April, 1982, on which date the notice of location was posted on the claim.
- 4) The locator does hereby locate and claim 1500 linear feet vein or lode, together with 300 feet in width on each side of the center line of this claim.
- 5) The general course of the vein or lode is in a North and South direction. The location monument lies within the boundaries of this claim at Corner # 4 the SW corner, and lies on the South end of this claim, and is 1500 feet from the opposite end of this claim.
- 6) The claim is situated in the NE 1/4 Sec. 17 & SE 1/4 Sec. 8 quarter of Section 8, T. 28 N. R. 6 E., G & SR Base & Meridian, in the unknown Mining District, County of Coconino, State of Arizona.

The boundaries of this claim can be traced:

Beginning at the South end center monument, and running

thence East 300 feet to SE corner monument No. 1;

thence North 1500 feet to NE corner monument No. 2;

thence West 300 feet to North end center monument;

thence West 300 feet to NW corner monument No. 3;

thence South 1500 feet to SW corner monument No. 4;

thence East 300 feet to the point of beginning.

- 7) All dips, variations, spurs, angles, and all veins, ledges, or deposits within the lines of this claim, together with all water and timber and any other rights appurtenant, allowed by the laws of the State or of the United States, are hereby claimed from the effective date of this location.

- 8) Tie: Corner No. 4 of this claim is located 6000' South  
E 5800' East

from the 1/4 corner of Section 6, 7, T. 28 N.,  
R. 6 E., G&SR, BM.

Locator: PATHFINDER MINES CORPORATION

By: Dennis W. Stagle  
Agent

RECEIVED  
BLM. AZ STATE OFFICE

JUN 22 1982

07:45 A.M.  
PHOENIX, ARIZONA.

# NOTICE AND CERTIFICATE OF LOCATION - LODE MINING CLAIM

PATHFINDER MINES CORPORATION  
EXPLORATION & DEVELOPMENT  
2441 PECK AVE.  
P.O. BOX 1802  
RIVERTON, WY 82501

Notice is Hereby Given that:

- 1) The name of this claim is gnat # 44, a lode mining claim.
- 2) The name and post office address of the locator is:  
Pathfinder Mines Corporation  
540 Chama, N.E.  
Suite 10  
Albuquerque, New Mexico 87108
- 3) The date of this location is the 15 day of April, 1982, on which date the notice of location was posted on the claim.
- 4) The locator does hereby locate and claim 1500 linear feet vein or lode, together with 300 feet in width on each side of the center line of this claim.
- 5) The general course of the vein or lode is in a North and South direction. The location monument lies within the boundaries of this claim at Corner # 1 the NW corner, and lies on the North end of this claim, and is 1500 feet from the opposite end of this claim.
- 6) The claim is situated in the NE quarter of Section 17, T. 28N R. 6E, G & SR Base & Meridian, in the unknown Mining District, County of Coconino, State of Arizona.

The boundaries of this claim can be traced:

Beginning at the North end center monument, and running

thence West 300 feet to NW corner monument No. 1;

thence South 1500 feet to SW corner monument No. 2;

thence East 300 feet to South end center monument;

thence East 300 feet to SE corner monument No. 3;

thence North 1500 feet to NE corner monument No. 4;

thence West 300 feet to the point of beginning.

- 7) All dips, variations, spurs, angles, and all veins, ledges, or deposits within the lines of this claim, together with all water and timber and any other rights appurtenant, allowed by the laws of the State or of the United States, are hereby claimed from the effective date of this location.

- 8) Tie: Corner No. 1 of this claim is located 6000' South  
E 5800' East

from the 1/4 corner of Sections 67 T. 28N.,  
R. 6E., G&SR, BM.

Locator: PATHFINDER MINES CORPORATION

By: Dennis W. Slagle  
Agent

RECEIVED  
BLM. AZ STATE OFFICE

JUN 22 1982

07:45 A.M.  
PHOENIX, ARIZONA

A MC 173636

NOTICE AND CERTIFICATE OF LOCATION - LODE MINING CLAIM

PATHFINDER MINES CORPORATION  
EXPLORATION & DEVELOPMENT  
2441 PECK AVE.  
P. O. BOX 1802  
RIVERTON, WY 82501

A MC

17363

Notice is Hereby Given that:

1) The name of this claim is gnat # 45, a lode mining claim.

2) The name and post office address of the locator is: 540 Chama NE. Suite 10 Albuquerque NM 87108  
Pathfinder Mines Corporation ~~California Street~~ ~~San Francisco, California 94104~~

3) The date of this location is the 16 day of April, 1982, on which date the notice of location was posted on the claim.

4) The locator does hereby locate and claim 1500 linear feet vein or lode, together with 300 feet in width on each side of the center line of this claim.

5) The general course of the vein or lode is in a North and South direction. The location monument lies within the boundaries of this claim at Corner # 4 the SW corner, and lies on the South end of this claim, and is 1500 feet from the opposite end of this claim.

6) The claim is situated in the NE & NW 1/4 Sec. 17 SE & SW 1/4 Sec. 8 quarter of Section T. 28 N. R. 6 E G & SR Meridian, in the Unkpatz Mining District, County of Coconino, State of Arizona.

The boundaries of this claim can be traced:

Beginning at the South end center monument, and running

thence East 300 feet to SE corner monument No. 1;

thence North 1500 feet to NE corner monument No. 2;

thence West 300 feet to North end center monument;

thence West 300 feet to NW corner monument No. 3;

thence South 1500 feet to SW corner monument No. 4;

thence East 300 feet to the point of beginning.

7) All dips, variations, spurs, angles, and all veins, ledges, or deposits within the lines of this claim, together with all water and timber and any other rights appurtenant, allowed by the laws of the State or of the United States, are hereby claimed from the effective date of this location.

8) Tie: Corner No. 4 of this claim is located 6000' South  
85200' East

from the 4 corner of Section 67 T. 28 N.,  
R. 6 E .., G&SR, M.

Locator: PATHFINDER MINES CORPORATION

By: Dennis W. Slaght Agent

RECEIVED  
BLM. AZ STATE OFFICE

JUN 22 1982

07:45 A.M.  
PHOENIX, ARIZONA



NOTICE AND CERTIFICATE OF LOCATION - LODE MINING CLAIM  
PATHFINDER MINES CORPORATION  
EXPLORATION & DEVELOPMENT  
2441 PECK AVE.  
P. O. BOX 1802  
RIVERTON, WY 82501

Notice is Hereby Given that:

1) The name of this claim is GNAT # 416, a lode mining claim.

2) The name and post office address of the locator is:

Pathfinder Mines Corporation

~~550 California Street~~  
540 Chama NE Suite 10  
Albuquerque, N.M. 87108

~~San Francisco, California 94104~~

3) The date of this location is the 16 day of April, 1982, on which date the notice of location was posted on the claim.

4) The locator does hereby locate and claim 1500 linear feet vein or lode, together with 300 feet in width on each side of the center line of this claim.

5) The general course of the vein or lode is in a North and South direction. The location monument lies within the boundaries of this claim at Corner # 1 the NW corner, and lies on the North end of this claim, and is 1500 feet from the opposite end of this claim.

6) The claim is situated in the NW 1/4 Sec 17 quarter of Section 17, T. 28 N. R. 10E G & SR Meridian, in the Unknown Mining District, County of Coconino, State of Arizona.

The boundaries of this claim can be traced:

Beginning at the North end center monument, and running

thence West 300 feet to NW corner monument No. 1;

thence South 1500 feet to SW corner monument No. 2;

thence East 300 feet to South end center monument;

thence East 300 feet to SE corner monument No. 3;

thence North 1500 feet to NE corner monument No. 4;

thence West 300 feet to the point of beginning.

7) All dips, variations, spurs, angles, and all veins, ledges, or deposits within the lines of this claim, together with all water and timber and any other rights appurtenant, allowed by the laws of the State or of the United States, are hereby claimed from the effective date of this location.

8) Tie: Corner No. 1 of this claim is located 6000' South  
5200' East

from the 4 corner of Sections 67 T. 28 N.,  
R. 10E .. G&SR, M.

Locator: PATHFINDER MINES CORPORATION

By: Teresa Stagle R. Anderson  
Agent

RECEIVED  
BLM. AZ STATE OFFICE

JUN 22 1982

07:45 A.M.  
PHOENIX, ARIZONA

A MC 173638

NOTICE AND CERTIFICATE OF LOCATION - LODE MINING CLAIM

PATHFINDER MINES CORPORATION  
EXPLORATION & DEVELOPMENT  
2441 PECK AVE.  
P. O. BOX 1802  
RIVERTON WY 82501

A MC 173639

Notice is Hereby Given that:

1) The name of this claim is QUAT # 47 claim.

2) The name and post office address of the locator is:

Pathfinder Mines Corporation,  
~~550 California Street~~  
540 Chama NE Suite 10 ~~San Francisco, California 94104~~  
Albuquerque, N.M. 87108

3) The date of this location is the 16 day of April, 1982 on which date the notice of location was posted on the claim.

4) The locator does hereby locate and claim 1500 linear feet vein or lode, together with 300 feet in width on each side of the center line of this claim.

5) The general course of the vein or lode is in a North and South direction. The location monument lies within the boundaries of this claim at Corner # 4 the SW corner, and lies on the South end of this claim, and is 1500 feet from the opposite end of this claim.  
NW 1/4 sec 17 3/4 SW 1/4 sec 8

6) The claim is situated in the NE quarter of Section 6, T. 28 N. R. 6E G & SR Meridian, in the Unknown Mining District, County of Coconino, State of Arizona.

The boundaries of this claim can be traced:

Beginning at the South end center monument, and running

thence East 300 feet to SE corner monument No. 1;

thence North 1500 feet to NE corner monument No. 2;

thence West 300 feet to North end center monument;

thence West 300 feet to NW corner monument No. 3;

thence South 1500 feet to SW corner monument No. 4;

thence East 300 feet to the point of beginning.

7) All dips, variations, spurs, angles, and all veins, ledges, or deposits within the lines of this claim, together with all water and timber and any other rights appurtenant, allowed by the laws of the State or of the United States, are hereby claimed from the effective date of this location.

8) Tie: Corner No. 4 of this claim is located 6000' South  
34600' EAST

from the 1/4 corner of Sections 67 T. 28 N.,  
R. 6E .., G&SR, M.

Locator: PATHFINDER MINES CORPORATION

By: Teresa Slagle  
Agent

RECEIVED  
BLM. AZ STATE OFFICE

JUN 22 1982

07:45 A.M.  
PHOENIX, ARIZONA

NOTICE AND CERTIFICATE OF LOCATION - LODE MINING CLAIM  
PATHFINDER MINES CORPORATION  
EXPLORATION & DEVELOPMENT  
2441 PECK AVE.  
P. O. BOX 1802  
RIVERTON, WY 82501

A MC 173640

Notice is Hereby Given that:

1) The name of this claim is gnat # 218, a lode mining claim.

2) The name and post office address of the locator is:

Pathfinder Mines Corporation.

540 Chama NE Suite 10  
Albuquerque NM 87108

~~540 California Street~~  
~~San Francisco, California 94104~~

3) The date of this location is the 16 day of April, 1982, on which date the notice of location was posted on the claim.

4) The locator does hereby locate and claim 1500 linear feet vein or lode, together with 300 feet in width on each side of the center line of this claim.

5) The general course of the vein or lode is in a North and South direction. The location monument lies within the boundaries of this claim at Corner # 1 the NW corner, and lies on the North end of this claim, and is 1500 feet from the opposite end of this claim.

6) The claim is situated in the NW quarter of Section 17, T. 28 N. R. 6E G & SR Meridian, in the unknown Mining District, County of Coconino, State of Arizona.

The boundaries of this claim can be traced:

Beginning at the North end center monument, and running

thence West 300 feet to NW corner monument No. 1;

thence South 1500 feet to SW corner monument No. 2;

thence East 300 feet to South end center monument;

thence East 300 feet to SE corner monument No. 3;

thence North 1500 feet to NE corner monument No. 4;

thence West 300 feet to the point of beginning.

7) All dips, variations, spurs, angles, and all veins, ledges, or deposits within the lines of this claim, together with all water and timber and any other rights appurtenant, allowed by the laws of the State or of the United States, are hereby claimed from the effective date of this location.

8) Tie: Corner No. 1 of this claim is located 6000 South  
34600 East

from the 1 corner of Sections 67 T. 28 N.,  
R. 6E .., G&SR, M.

Locator: PATHFINDER MINES CORPORATION

By: Teresa Slagle

Agent

RECEIVED  
BLM. AZ STATE OFFICE

JUN 22 1982

07:45 A.M.  
PHOENIX, ARIZONA

NOTICE AND CERTIFICATE OF LOCATION - LODE MINING CLAIM  
PATHFINDER MINES CORPORATION  
EXPLORATION & DEVELOPMENT  
2441 PECK AVE.  
P.O. BOX 1802  
RIVERTON, WY 82501

Notice is Hereby Given that:

1) The name of this claim is Gnat 49, a lode mining claim.

2) The name and post office address of the locator is:

Pathfinder Mines Corporation

~~550 California Street~~

~~540 Channing Ave #10~~

~~San Francisco, California 94104~~

~~Albuquerque, NM 87108~~

3) The date of this location is the 18 day of April, 1982, on which date the notice of location was posted on the claim.

4) The locator does hereby locate and claim 1500 linear feet vein or lode, together with 300 feet in width on each side of the center line of this claim.

5) The general course of the vein or lode is in a North and South direction. The location monument lies within the boundaries of this claim at Corner # 4 the SW corner, and lies on the South end of this claim, and is 1500 feet from the opposite end of this claim.

6) The claim is situated in the SE & SW quarters of Section 5, T. 28 N. R. 6E G & SR Meridian, in the Union Mining District, County of Coconino, State of Arizona.

The boundaries of this claim can be traced:

Beginning at the South end center monument, and running

thence East 300 feet to SE corner monument No. 1;

thence North 1500 feet to NE corner monument No. 2;

thence West 300 feet to North end center monument;

thence West 300 feet to NW corner monument No. 3;

thence South 1500 feet to SW corner monument No. 4;

thence East 300 feet to the point of beginning.

7) All dips, variations, spurs, angles, and all veins, ledges, or deposits within the lines of this claim, together with all water and timber and any other rights appurtenant, allowed by the laws of the State or of the United States, are hereby claimed from the effective date of this location.

8) Tie: Corner No. 4 of this claim is located

5200' E

from the 1/4 corner of Section 6, 7 T. 28 N.,  
R. 6E .., G&SR, M.

Locator: PATHFINDER MINES CORPORATION

By: [Signature]

Agent

RECEIVED  
BLM. AZ STATE OFFICE

JUN 22 1982

07:45 A.M.  
PHOENIX, ARIZONA

A MC 173641

NOTICE AND CERTIFICATE OF LOCATION - LODE MINING CLAIM  
PATHFINDER MINES CORPORATION  
EXPLORATION & DEVELOPMENT  
2441 PECK AVE.  
P. O. BOX 1802  
RIVERTON, WY 82501

A MC 173642

Notice is Hereby Given that:

- 1) The name of this claim is GNAT 50, a lode mining claim.
- 2) The name and post office address of the locator is:  
Pathfinder Mines Corporation  
540 Chama NE #10  
420 N. Mex 87109  
550 California Street  
San Francisco, California 94104
- 3) The date of this location is the 18 day of April, 1982, on which date the notice of location was posted on the claim.
- 4) The locator does hereby locate and claim 1500 linear feet vein or lode, together with 300 feet in width on each side of the center line of this claim.
- 5) The general course of the vein or lode is in a North and South direction. The location monument lies within the boundaries of this claim at Corner # 1 the NW corner, and lies on the North end of this claim, and is 1500 feet from the opposite end of this claim.
- 6) The claim is situated in the NEENW quarters of Section 8, T. 28 N. R. 6E G & SR Meridian, in the unknown Mining District, County of Coconino, State of Arizona.

The boundaries of this claim can be traced:

Beginning at the North end center monument, and running

thence West 300 feet to NW corner monument No. 1;

thence South 1500 feet to SW corner monument No. 2;

thence East 300 feet to South end center monument;

thence East 300 feet to SE corner monument No. 3;

thence North 1500 feet to NE corner monument No. 4;

thence West 300 feet to the point of beginning.

- 7) All dips, variations, spurs, angles, and all veins, ledges, or deposits within the lines of this claim, together with all water and timber and any other rights appurtenant, allowed by the laws of the State or of the United States, are hereby claimed from the effective date of this location.
- 8) Tie: Corner No. 1 of this claim is located 5200' EAST

from the 1/4 corner of Sections 6, 7 T. 28 N.,  
R. 6E .. G&SR, M.

Locator: PATHFINDER MINES CORPORATION

By: Tom Paul

Agent

RECEIVED  
BLM. AZ STATE OFFICE

JUN 22 1982

07:45 A.M.  
PHOENIX, ARIZONA

NOTICE AND CERTIFICATE OF LOCATION - LODE MINING CLAIM

PATHFINDER MINES CORPORATION  
EXPLORATION & DEVELOPMENT  
2441 PECK AVE.  
P.O. BOX 1802  
RIVERTON, WY 82501

A MC 173643

Notice is Hereby Given that:

- 1) The name of this claim is Gnat 51, a lode mining claim.
- 2) The name and post office address of the locator is:  
Pathfinder Mines Corporation/  
540 Chama NE #10  
Albuquerque  
~~550 California Street~~  
~~San Francisco, California 94104~~
- 3) The date of this location is the 18 day of April, 1982, on which date the notice of location was posted on the claim.
- 4) The locator does hereby locate and claim 1500 linear feet vein or lode, together with 300 feet in width on each side of the center line of this claim.
- 5) The general course of the vein or lode is in a North and South direction. The location monument lies within the boundaries of this claim at Corner # 4 the SW corner, and lies on the South end of this claim, and is 1500 feet from the opposite end of this claim.
- 6) The claim is situated in the SW quarter of Section 5, T. 28 N. R. 6E G & SR Meridian, in the Wilman Mining District, County of Coconino, State of Arizona.

The boundaries of this claim can be traced:

Beginning at the South end center monument, and running  
thence East 300 feet to SE corner monument No. 1;  
thence North 1500 feet to NE corner monument No. 2;  
thence West 300 feet to North end center monument;  
thence West 300 feet to NW corner monument No. 3;  
thence South 1500 feet to SW corner monument No. 4;  
thence East 300 feet to the point of beginning.

- 7) All dips, variations, spurs, angles, and all veins, ledges, or deposits within the lines of this claim, together with all water and timber and any other rights appurtenant, allowed by the laws of the State or of the United States, are hereby claimed from the effective date of this location.

- 8) Tie: Corner No. 4 of this claim is located 4600' E

from the SE corner of Section 67 T. 28 N.,  
R. 6E G&SR, M.

Locator: PATHFINDER MINES CORPORATION

By: [Signature]

Agent

RECEIVED  
BLM. AZ STATE OFFICE

JUN 22 1982

07:45 A.M.  
PHOENIX, ARIZONA

NOTICE AND CERTIFICATE OF LOCATION - LODE MINING CLAIM  
PATHFINDER MINES CORPORATION  
EXPLORATION & DEVELOPMENT  
2441 PECK AVE.  
P. O. BOX 1802  
RIVERTON, WY 82501

A MC 173644

Notice is Hereby Given that:

- 1) The name of this claim is GNAT 52, a lode mining claim.
- 2) The name and post office address of the locator is: Pathfinder Mines Corporation  
~~550 California Street~~  
540 CHAMA NE #10 San Francisco, California 94104  
ABQ NM 87108
- 3) The date of this location is the 18 day of APRIL, 1982, on which date the notice of location was posted on the claim.
- 4) The locator does hereby locate and claim 1500 linear feet vein or lode, together with 300 feet in width on each side of the center line of this claim.
- 5) The general course of the vein or lode is in a North and South direction. The location monument lies within the boundaries of this claim at Corner # 1 the NW corner, and lies on the North end of this claim, and is 1500 feet from the opposite end of this claim.
- 6) The claim is situated in the NW quarter of Section 8, T. 28 N. R. 6E G & SR Meridian, in the UNKNOWN Mining District, County of Coconino, State of Arizona.

The boundaries of this claim can be traced:

Beginning at the North end center monument, and running  
thence West 300 feet to NW corner monument No. 1;  
thence South 1500 feet to SW corner monument No. 2;  
thence East 300 feet to South end center monument;  
thence East 300 feet to SE corner monument No. 3;  
thence North 1500 feet to NE corner monument No. 4;  
thence West 300 feet to the point of beginning.

- 7) All dips, variations, spurs, angles, and all veins, ledges, or deposits within the lines of this claim, together with all water and timber and any other rights appurtenant, allowed by the laws of the State or of the United States, are hereby claimed from the effective date of this location.
- 8) Tie: Corner No. 1 of this claim is located 4600' E

from the 1/4 corner of Section 6/7 T. 28 N.,  
R. 6E .. G&SR, M.

Locator: PATHFINDER MINES CORPORATION

By: Tom J. Anderson  
Agent

RECEIVED  
BLM. AZ STATE OFFICE

JUN 22 1982

07:45 A.M.  
PHOENIX, ARIZONA



NOTICE AND CERTIFICATE OF LOCATION - LODE MINING CLAIM

PATHFINDER MINES CORPORATION  
EXPLORATION & DEVELOPMENT  
2441 PECK AVE.  
P.O. BOX 1802  
RIVERTON, WY 82501

A MC 173645

Notice is Hereby Given that:

1) The name of this claim is Gnat 53, a lode mining claim.

2) The name and post office address of the locator is: ↑

Pathfinder Mines Corporation  
540 Chama Ave  
Albuquerque, NM 87108  
~~550 California Street~~  
~~San Francisco, California 94104~~

3) The date of this location is the 18 day of April, 1982, on which date the notice of location was posted on the claim.

4) The locator does hereby locate and claim 1500 linear feet vein or lode, together with 300 feet in width on each side of the center line of this claim.

5) The general course of the vein or lode is in a North and South direction. The location monument lies within the boundaries of this claim at Corner # 4 the SW corner, and lies on the South end of this claim, and is 1500 feet from the opposite end of this claim.

6) The claim is situated in the SW quarter of Section 5, T. 28 N. R. 6E G & SR Meridian, in the Unhor Mining District, County of Coconino, State of Arizona.

The boundaries of this claim can be traced:

Beginning at the South end center monument, and running

thence East 300 feet to SE corner monument No. 1;

thence North 1500 feet to NE corner monument No. 2;

thence West 300 feet to North end center monument;

thence West 300 feet to NW corner monument No. 3;

thence South 1500 feet to SW corner monument No. 4;

thence East 300 feet to the point of beginning.

7) All dips, variations, spurs, angles, and all veins, ledges, or deposits within the lines of this claim, together with all water and timber and any other rights appurtenant, allowed by the laws of the State or of the United States, are hereby claimed from the effective date of this location.

8) Tie: Corner No. 4 of this claim is located 4000' E

from the 1/4 corner of Section 6, 7 T. 28 N.,  
R. 6E .., G&SR, M.

Locator: PATHFINDER MINES CORPORATION

By: [Signature] [Signature]

Agent

RECEIVED  
BLM. AZ STATE OFFICE

JUN 22 1982

07:45 A.M.  
PHOENIX, ARIZONA

NOTICE AND CERTIFICATE OF LOCATION - LODE MINING CLAIM

PATHFINDER MINES CORPORATION  
EXPLORATION & DEVELOPMENT  
2441 PECK AVE.  
P. O. BOX 1802  
RIVERTON, WY. 82501

Notice is Hereby Given that:

1) The name of this claim is GNAT 54, a lode mining claim.

2) The name and post office address of the locator is: ↑

Pathfinder Mines Corporation 550 California Street  
540 CHAMA NE #10 San Francisco, California 94104  
P.O. Box 87108

3) The date of this location is the 18 day of APRIL, 1982 on which date the notice of location was posted on the claim.

4) The locator does hereby locate and claim 1500 linear feet vein or lode, together with 300 feet in width on each side of the center line of this claim.

5) The general course of the vein or lode is in a North and South direction. The location monument lies within the boundaries of this claim at Corner # 1 the NW corner, and lies on the North end of this claim, and is 1500 feet from the opposite end of this claim.

6) The claim is situated in the NW quarter of Section 8, T. 28 N. R. 6E G & SR Meridian, in the unknown Mining District, County of Coconino, State of Arizona.

The boundaries of this claim can be traced:

Beginning at the North end center monument, and running

thence West 300 feet to NW corner monument No. 1;

thence South 1500 feet to SW corner monument No. 2;

thence East 300 feet to South end center monument;

thence East 300 feet to SE corner monument No. 3;

thence North 1500 feet to NE corner monument No. 4;

thence West 300 feet to the point of beginning.

7) All dips, variations, spurs, angles, and all veins, ledges, or deposits within the lines of this claim, together with all water and timber and any other rights appurtenant, allowed by the laws of the State or of the United States, are hereby claimed from the effective date of this location.

8) Tie: Corner No. 1 of this claim is located 4000' E

from the 1/4 corner of Section 47 T. 28 N.,  
R. 6E .. G&SR, M.

Locator: PATHFINDER MINES CORPORATION

By: [Signature]

Agent

RECEIVED  
B.L.M. AZ STATE OFFICE

JUN 22 1982

07:45 A.M.  
PHOENIX, ARIZONA

A MC 173646

NOTICE AND CERTIFICATE OF LOCATION - MINING CLAIM  
PATHFINDER MINES CORPORATION.....  
EXPLORATION & DEVELOPMENT

2441 PECK AVE.  
P. O. BOX 1802  
RIVERTON, WY 82501

Notice is Hereby Given that:

- 1) The name of this claim is GNAT 55, a lode mining claim.
- 2) The name and post office address of the locator is PATHFINDER  
540 Chama, N.E.  
Suite 10  
Albuquerque, New Mexico 87108
- 3) The date of this location is the 19 day of April, 1982, on which date the notice of location was posted on the claim.
- 4) The locator does hereby locate and claim 1500 linear feet vein or lode, together with 300 feet in width on each side of the center line of this claim.
- 5) The general course of the vein or lode is in a North and South direction. The location monument lies within the boundaries of this claim at Corner # 4 the SW corner, and lies on the South end of this claim, and is 1500 feet from the opposite end of this claim.
- 6) The claim is situated in the SW 1/4 quarter of Section 5, T. 28N R. 6E, G & SR Base & Meridian, in the unknown Mining District, County of Coconino, State of Arizona.

The boundaries of this claim can be traced:

Beginning at the South end center monument, and running

thence East 300 feet to SE corner monument No. 1;

thence North 1500 feet to NE corner monument No. 2;

thence West 300 feet to North end center monument;

thence West 300 feet to NW corner monument No. 3;

thence South 1500 feet to SW corner monument No. 4;

thence East 300 feet to the point of beginning.

- 7) All dips, variations, spurs, angles, and all veins, ledges, or deposits within the lines of this claim, together with all water and timber and any other rights appurtenant, allowed by the laws of the State or of the United States, are hereby claimed from the effective date of this location.

- 8) Tie: Corner No. 4 of this claim is, located 3400' E.

from the 1/4 corner of Section 6, 7, T. 28N ..  
R. 6E .., G&SR, BM.

Locator: PATHFINDER MINES CORPORATION

By: [Signature]

Agent

RECEIVED  
BLM. AZ STATE OFFICE

JUN 22 1982

07:45 A.M.  
PHOENIX, ARIZONA

|     |    |
|-----|----|
| III | I  |
| IV  | II |

NOTICE AND CERTIFICATE OF LOCATION - L ± MINING CLAIM

PATHFINDER MINES CORPORATION  
EXPLORATION & DEVELOPMENT  
2441 PECK AVE.  
P. O. BOX 1802  
RIVINGTON, WY. 82501  
a lode mining claim.

A MC 17348

Notice is Hereby Given that:

- 1) The name of this claim is Gnat 56,
- 2) The name and post office address of the locator is: PATHFINDER  
540 Chama, N.E.  
Suite 10  
Albuquerque, New Mexico 87108
- 3) The date of this location is the 19 day of April 1987, on which date the notice of location was posted on the claim.
- 4) The locator does hereby locate and claim 1500 linear feet vein or lode, together with 300 feet in width on each side of the center line of this claim.
- 5) The general course of the vein or lode is in a North and South direction. The location monument lies within the boundaries of this claim at Corner # 1 the NW corner, and lies on the North end of this claim, and is 1500 feet from the opposite end of this claim.
- 6) The claim is situated in the NW quarter of Section 8, T. 28N, R. 6E, G & SR Base & Meridian, in the unknown Mining District, County of Coconino, State of Arizona.

The boundaries of this claim can be traced:

Beginning at the North end center monument, and running  
thence West 300 feet to NW corner monument No. 1;  
thence South 1500 feet to SW corner monument No. 2;  
thence East 300 feet to South end center monument;  
thence East 300 feet to SE corner monument No. 3;  
thence North 1500 feet to NE corner monument No. 4;  
thence West 300 feet to the point of beginning.

- 7) All dips, variations, spurs, angles, and all veins, ledges, or deposits within the lines of this claim, together with all water and timber and any other rights appurtenant, allowed by the laws of the State or of the United States, are hereby claimed from the effective date of this location.

- 8) Tie: Corner No. 1 of this claim is located 3400' E

from the 1/4 corner of Section 6, 7 T. 28N ..  
R. 6E .. G&SR, BM.

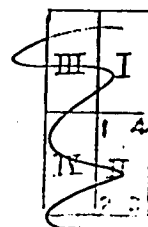
Locator: PATHFINDER MINES CORPORATION

By: [Signature]  
Agent

RECEIVED  
BLM. AZ STATE OFFICE

JUN 22 1987

07:45 A.M.  
PHOENIX, ARIZONA



NOTICE AND CERTIFICATE OF LOCATION - LODE MINING CLAIM.

PATHFINDER MINES CORPORATION  
EXPLORATION & DEVELOPMENT  
2441 PECK AVE.  
P. O. BOX 1802  
RIVERTON, WY. 82501

Notice is Hereby Given that:

- 1) The name of this claim is GNATS, a lode mining claim.
- 2) The name and post office address of the locator is PATHFINDER  
540 Chama, N.E.  
Suite 10  
Albuquerque, New Mexico 87108
- 3) The date of this location is the 19 day of April, 1982, on which date the notice of location was posted on the claim.
- 4) The locator does hereby locate and claim 1500 linear feet vein or lode, together with 300 feet in width on each side of the center line of this claim.
- 5) The general course of the vein or lode is in a North and South direction. The location monument lies within the boundaries of this claim at Corner # 4 the SW corner, and lies on the South end of this claim, and is 1500 feet from the opposite end of this claim.
- 6) The claim is situated in the SW quarter of Section 5, T. 28N R. 6E, G & SR Base & Meridian, in the unknown Mining District, County of Coconino, State of Arizona.

The boundaries of this claim can be traced:

Beginning at the South end center monument, and running

thence East 300 feet to SE corner monument No. 1;

thence North 1500 feet to NE corner monument No. 2;

thence West 300 feet to North end center monument;

thence West 300 feet to NW corner monument No. 3;

thence South 1500 feet to SW corner monument No. 4;

thence East 300 feet to the point of beginning.

- 7) All dips, variations, spurs, angles, and all veins, ledges, or deposits within the lines of this claim, together with all water and timber and any other rights appurtenant, allowed by the laws of the State or of the United States, are hereby claimed from the effective date of this location.

- 8) Tie: Corner No. 4 of this claim is located 2800' E

from the 1/4 corner of Section 6, 7, T. 28N..  
R. 6E .., G&SR, BM.

Locator: PATHFINDER MINES CORPORATION

By: [Signature]  
Agent

RECEIVED  
BLM. AZ STATE OFFICE

JUN 22 1982

07:45 A.M.  
PHOENIX, ARIZONA

|     |    |
|-----|----|
| III | I  |
| IV  | II |

I. A. MC 173649

# NOTICE AND CERTIFICATE OF LOCATION - MINING CLAIM

PATHFINDER MINES CORPORATION  
EXPLORATION & DEVELOPMENT  
2441 PECK AVE.  
P. O. BOX 1802  
RIVERTON, WY. 82501

A MC 173655

Notice is Hereby Given that:

- 1) The name of this claim is Gnat 58, a lode mining claim.
- 2) The name and post office address of the locator  
Pathfinder Mines Corporation  
540 Chama, N.E.  
Suite 10  
Albuquerque, New Mexico 87108
- 3) The date of this location is the 19 day of April 1982 on which date the notice of location was posted on the claim.
- 4) The locator does hereby locate and claim 1500 linear feet vein or lode, together with 300 feet in width on each side of the center line of this claim.
- 5) The general course of the vein or lode is in a North and South direction. The location monument lies within the boundaries of this claim at Corner # 1 the NW corner, and lies on the North end of this claim, and is 1500 feet from the opposite end of this claim.
- 6) The claim is situated in the NW quarter of Section 8, T. 28N R. 6E, G & SR Base & Meridian, in the unknown Mining District, County of Coconino, State of Arizona.

The boundaries of this claim can be traced:

Beginning at the North end center monument, and running

thence West 300 feet to NW corner monument No. 1;

thence South 1500 feet to SW corner monument No. 2;

thence East 300 feet to South end center monument;

thence East 300 feet to SE corner monument No. 3;

thence North 1500 feet to NE corner monument No. 4;

thence West 300 feet to the point of beginning.

- 7) All dips, variations, spurs, angles, and all veins, ledges, or deposits within the lines of this claim, together with all water and timber and any other rights appurtenant, allowed by the laws of the State or of the United States, are hereby claimed from the effective date of this location.

- 8) Tie: Corner No. 1 of this claim is located 2800' E

from the NW corner of Section 67 T. 28N ..  
R. 6E .. G&SR, BM.

Locator: PATHFINDER MINES CORPORATION

By: [Signature]

Agent

RECEIVED  
BLM. AZ STATE OFFICE

JUN 22 1982

07:45 A.M.  
PHOENIX, ARIZONA

|     |    |
|-----|----|
| III | I  |
| IV  | II |

# NOTICE AND CERTIFICATE OF LOCATION - LODE MINING CLAIM.

PATHFINDER MINES CORPORATION

EXPLORATION & DEVELOPMENT

2441 PECK AVE.

P. O. BOX 1802

RIVINGTON, WY. 82501

Notice is Hereby Given that:

1) The name of this claim is SNAT 59, a lode mining claim.

2) The name and post office address of the locator is PATHFINDER  
540 Chama, N.E.  
Suite 10  
Albuquerque, New Mexico 87108

3) The date of this location is the 19 day of April 1982, on which date the notice of location was posted on the claim.

4) The locator does hereby locate and claim 1500 linear feet vein or lode, together with 300 feet in width on each side of the center line of this claim.

5) The general course of the vein or lode is in a North and South direction. The location monument lies within the boundaries of this claim at Corner # 4 the SW corner, and lies on the South end of this claim, and is 1500 feet from the opposite end of this claim.

6) The claim is situated in the SE SW quarter of Section 6, T. 28N R. 6E, G & SR Base & Meridian, in the unknown Mining District, County of Coconino, State of Arizona.

The boundaries of this claim can be traced:

Beginning at the South end center monument, and running

thence East 300 feet to SE corner monument No. 1;

thence North 1500 feet to NE corner monument No. 2;

thence West 300 feet to North end center monument;

thence West 300 feet to NW corner monument No. 3;

thence South 1500 feet to SW corner monument No. 4;

thence East 300 feet to the point of beginning.

7) All dips, variations, spurs, angles, and all veins, ledges, or deposits within the lines of this claim, together with all water and timber and any other rights appurtenant, allowed by the laws of the State or of the United States, are hereby claimed from the effective date of this location.

8) Tie: Corner No. 4 of this claim is located 2200' E

from the 1/4 corner of Section 67 T. 28N ..  
R. 6E .., G&SR, BM.

Locator: PATHFINDER MINES CORPORATION

By: [Signature] [Signature]  
Agent

RECEIVED  
BLM. AZ STATE OFFICE

JUN 22 1982

07:45 A.M.  
PHOENIX, ARIZONA

|     |    |
|-----|----|
| III | I  |
| IV  | II |



NOTICE AND CERTIFICATE OF LOCATION - L.C. MINING CLAIM  
PATHFINDER MINES CORPORATION  
EXPLORATION & DEVELOPMENT

2441 PECK AVE.  
P. O. BOX 1802  
RIVERTON, WY 82501

Notice is Hereby Given that:

- 1) The name of this claim is Guat 60, a lode mining claim.
- 2) The name and post office address of the locator is:  
Pathfinder Mines Corporation  
540 Chama, N.E.  
Suite 10  
Albuquerque, New Mexico 87108
- 3) The date of this location is the 19 day of April 1982 on which date the notice of location was posted on the claim.
- 4) The locator does hereby locate and claim 1500 linear feet vein or lode, together with 300 feet in width on each side of the center line of this claim.
- 5) The general course of the vein or lode is in a North and South direction. The location monument lies within the boundaries of this claim at Corner # 1 the NW corner, and lies on the North end of this claim, and is 1500 feet from the opposite end of this claim.
- 6) The claim is situated in the NE 1/4 quarter of Section 8, T. 28N R. 1E, G & SR Base & Meridian, in the unknown Mining District, County of Coconino, State of Arizona.

The boundaries of this claim can be traced:

Beginning at the North end center monument, and running  
thence West 300 feet to NW corner monument No. 1;  
thence South 1500 feet to SW corner monument No. 2;  
thence East 300 feet to South end center monument;  
thence East 300 feet to SE corner monument No. 3;  
thence North 1500 feet to NE corner monument No. 4;  
thence West 300 feet to the point of beginning.

- 7) All dips, variations, spurs, angles, and all veins, ledges, or deposits within the lines of this claim, together with all water and timber and any other rights appurtenant, allowed by the laws of the State or of the United States, are hereby claimed from the effective date of this location.

- 8) Tie: Corner No. 1 of this claim is located 2200'E

from the NE 1/4 corner of Section 6, 7 T. 28N R. 1E, G&SR, BM.

Locator: PATHFINDER MINES CORPORATION

By: [Signature]

Agent

RECEIVED  
BLM. AZ STATE OFFICE

JUN 22 1982

07:45 A.M.  
PHOENIX, ARIZONA

|     |    |
|-----|----|
| III | I  |
| IV  | II |
|     | 23 |

NOTICE AND CERTIFICATE OF LOCATION - LODE MINING CLAIM.

PATHFINDER MINES CORPORATION  
EXPLORATION & DEVELOPMENT  
2441 PECK AVE.  
P. O. BOX 1802  
RIVINGTON, WY 82501

173653

Notice is Hereby Given that:

- 1) The name of this claim is GNAT 61, a lode mining claim.
- 2) The name and post office address of the locator is PATHFINDER  
540 Chama, N.E.  
Suite 10  
Albuquerque, New Mexico 87108
- 3) The date of this location is the 19 day of April, 1987, on which date the notice of location was posted on the claim.
- 4) The locator does hereby locate and claim 1500 linear feet vein or lode, together with 300 feet in width on each side of the center line of this claim.
- 5) The general course of the vein or lode is in a North and South direction. The location monument lies within the boundaries of this claim at Corner # 4 the SW corner, and lies on the South end of this claim, and is 1500 feet from the opposite end of this claim.
- 6) The claim is situated in the SE quarter of Section 6, T. 28N R. 6E G & SR Base & Meridian, in the unknown Mining District, County of Coconino, State of Arizona.

The boundaries of this claim can be traced:

Beginning at the South end center monument, and running

thence East 300 feet to SE corner monument No. 1;

thence North 1500 feet to NE corner monument No. 2;

thence West 300 feet to North end center monument;

thence West 300 feet to NW corner monument No. 3;

thence South 1500 feet to SW corner monument No. 4;

thence East 300 feet to the point of beginning.

- 7) All dips, variations, spurs, angles, and all veins, ledges, or deposits within the lines of this claim, together with all water and timber and any other rights appurtenant, allowed by the laws of the State or of the United States, are hereby claimed from the effective date of this location.

- 8) Tie: Corner No. 4 of this claim is located 1600' E

from the 1/4 corner of Section 67, T. 28N R. 6E G&SR, BM.

Locator: PATHFINDER MINES CORPORATION

By: [Signature]

Agent

|     |    |
|-----|----|
| III | I  |
| IV  | II |

# NOTICE AND CERTIFICATE OF LOCATION - LOCATING CLAIM

PATHFINDER MINES CORPORATION  
EXPLORATION & DEVELOPMENT  
2441 PECK AVE.  
P.O. BOX 1802  
RIVERA, N.M. 87501

PATHFINDER  
540 Chama, N.E.  
Suite 10  
Albuquerque, New Mexico 87108

Notice is Hereby Given that:

- 1) The name of this claim is Guet 62
- 2) The name and post office address of the locator is:  
Pathfinder Mines Corporation
- 3) The date of this location is the 19 day of April 1982, on which date the notice of location was posted on the claim.
- 4) The locator does hereby locate and claim 1500 linear feet vein or lode, together with 300 feet in width on each side of the center line of this claim.
- 5) The general course of the vein or lode is in a North and South direction. The location monument lies within the boundaries of this claim at Corner # 1 the NW corner, and lies on the North end of this claim, and is 1500 feet from the opposite end of this claim.
- 6) The claim is situated in the NE quarter of Section 7, T. 28N R. 6E, G & SR Base & Meridian, in the unknown Mining District, County of Coconino, State of Arizona.

The boundaries of this claim can be traced:

Beginning at the North end center monument, and running  
thence West 300 feet to NW corner monument No. 1;  
thence South 1500 feet to SW corner monument No. 2;  
thence East 300 feet to South end center monument;  
thence East 300 feet to SE corner monument No. 3;  
thence North 1500 feet to NE corner monument No. 4;  
thence West 300 feet to the point of beginning.

- 7) All dips, variations, spurs, angles, and all veins, ledges, or deposits within the lines of this claim, together with all water and timber and any other rights appurtenant, allowed by the laws of the State or of the United States, are hereby claimed from the effective date of this location.

8) Tie: Corner No. 1 of this claim is located 1600'E

from the NW corner of Section 6, 7 T. 28N R. 6E, G & SR, BM.

Locator: PATHFINDER MINES CORPORATION

By: [Signature]

Agent

RECEIVED  
BLM. AZ STATE OFFICE

JUN 22 1982

07:45 A.M.  
PHOENIX, ARIZONA

|     |    |
|-----|----|
| III | I  |
| IV  | II |
|     | 3  |

HA MC 173654

NOTICE AND CERTIFICATE OF LOCATION - LODE MINING CLAIM  
PATHFINDER MINES CORPORATION  
EXPLORATION & DEVELOPMENT  
2441 PECK AVE.  
P. O. BOX 1802  
RIVERTON, WY 82501

A MC 173655

Notice is Hereby Given that:

- 1) The name of this claim is GNAT 63, a lode mining claim.
- 2) The name and post office address of the locator is: ↑  
Pathfinder Mines Corporation 550 California Street  
540 CHAMA NE #10 San Francisco, California 94104  
ABQ NMEX 87108
- 3) The date of this location is the 19 day of APRIL, 1982, on which date the notice of location was posted on the claim.
- 4) The locator does hereby locate and claim 1500 linear feet vein or lode, together with 300 feet in width on each side of the center line of this claim.
- 5) The general course of the vein or lode is in a North and South direction. The location monument lies within the boundaries of this claim at Corner # 4 the SW corner, and lies on the South end of this claim, and is 1500 feet from the opposite end of this claim.
- 6) The claim is situated in the SE quarter of Section 6, T. 28 N. R. 6E G & SR Meridian, in the UNKNOW Mining District, County of Coconino, State of Arizona.

The boundaries of this claim can be traced:

Beginning at the South end center monument, and running  
thence East 300 feet to SE corner monument No. 1;  
thence North 1500 feet to NE corner monument No. 2;  
thence West 300 feet to North end center monument;  
thence West 300 feet to NW corner monument No. 3;  
thence South 1500 feet to SW corner monument No. 4;  
thence East 300 feet to the point of beginning.

- 7) All dips, variations, spurs, angles, and all veins, ledges, or deposits within the lines of this claim, together with all water and timber and any other rights appurtenant, allowed by the laws of the State or of the United States, are hereby claimed from the effective date of this location.

- 8) Tie: Corner No. 4 of this claim is located 1000' E

from the 1/4 corner of Section 6, 7 T. 28 N.,  
R. 6E .., G&SR, M.

Locator: PATHFINDER MINES CORPORATION

By: [Signature]

Agent

RECEIVED  
BLM. AZ STATE OFFICE

JUN 22 1982

07:45 A.M.  
PHOENIX, ARIZONA

# NOTICE AND CERTIFICATE OF LOCATION - LODE MINING CLAIM

PATHFINDER MINES CORPORATION  
EXPLORATION & DEVELOPMENT  
2441 PECK AVE.  
P. O. BOX 1802.  
RIVERTON, WY 82501

A MC 173656

Notice is Hereby Given that:

- 1) The name of this claim is Grat 64, a lode mining claim.
- 2) The name and post office address of the locator is: **PATHFINDER**  
540 Chama, N.E.  
Suite 10  
Albuquerque, New Mexico 87108
- 3) The date of this location is the 19 day of Jan 1982 on which date the notice of location was posted on the claim.
- 4) The locator does hereby locate and claim 1500 linear feet vein or lode, together with 300 feet in width on each side of the center line of this claim.
- 5) The general course of the vein or lode is in a North and South direction. The location monument lies within the boundaries of this claim at Corner # 1 the NW corner, and lies on the North end of this claim, and is 1500 feet from the opposite end of this claim.
- 6) The claim is situated in the NE quarter of Section 7, T. 28N R. 6E, G & SR Base & Meridian, in the unknown Mining District, County of Coconino, State of Arizona.

The boundaries of this claim can be traced:

Beginning at the North end center monument, and running

thence West 300 feet to NW corner monument No. 1;

thence South 1500 feet to SW corner monument No. 2;

thence East 300 feet to South end center monument;

thence East 300 feet to SE corner monument No. 3;

thence North 1500 feet to NE corner monument No. 4;

thence West 300 feet to the point of beginning.

- 7) All dips, variations, spurs, angles, and all veins, ledges, or deposits within the lines of this claim, together with all water and timber and any other rights appurtenant, allowed by the laws of the State or of the United States, are hereby claimed from the effective date of this location.

- 8) Tie: Corner No. 1 of this claim is located 1000' E

from the NW corner of Section 6, 7 T. 28N ..  
R. 6E .. G&SR, BM.

Locator: PATHFINDER MINES CORPORATION

By: [Signature]

Agent

RECEIVED  
BLM AZ STATE OFFICE

JUN 22 1982

07:45 A.M.  
PHOENIX, ARIZONA

|     |    |
|-----|----|
| III | I  |
| IV  | II |
|     | 23 |

NOTICE AND CERTIFICATE OF LOCATION - LODE MINING CLAIM.

PATHFINDER MINES CORPORATION  
EXPLORATION & DEVELOPMENT  
2441 PECK AVE.  
P. O. BOX 1802  
RIVERTON, WY 82501

Notice is Hereby Given that:

- 1) The name of this claim is GNAT 65, a lode mining claim.
- 2) The name and post office address of the locator is PATHFINDER  
540 Chama, N.E.  
Suite 10  
Albuquerque, New Mexico 87108
- 3) The date of this location is the 18 day of APRIL, 1982, on which date the notice of location was posted on the claim.
- 4) The locator does hereby locate and claim 1500 linear feet vein or lode, together with 300 feet in width on each side of the center line of this claim.
- 5) The general course of the vein or lode is in a North and South direction. The location monument lies within the boundaries of this claim at Corner # 4 the SW corner, and lies on the South end of this claim, and is 1500 feet from the opposite end of this claim.
- 6) The claim is situated in the SE quarter of Section 6, T. 28 N. R. 6 E., G & SR Base & Meridian, in the unknown Mining District, County of Coconino, State of Arizona.

The boundaries of this claim can be traced:

Beginning at the South end center monument, and running

thence East 300 feet to SE corner monument No. 1;

thence North 1500 feet to NE corner monument No. 2;

thence West 300 feet to North end center monument;

thence West 300 feet to NW corner monument No. 3;

thence South 1500 feet to SW corner monument No. 4;

thence East 300 feet to the point of beginning.

- 7) All dips, variations, spurs, angles, and all veins, ledges, or deposits within the lines of this claim, together with all water and timber and any other rights appurtenant, allowed by the laws of the State or of the United States, are hereby claimed from the effective date of this location.

- 8) Tie: Corner No. 4 of this claim is located 400' feet East

from the NE corner of Section 6, 7, T. 28 N ..  
R. 6 E .., G&SR, BM.

Locator: PATHFINDER MINES CORPORATION

By: [Signature]

Agent

RECEIVED  
BLM. AZ STATE OFFICE

JUN 22 1982

07:45 A.M.  
PHOENIX, ARIZONA

|     |    |
|-----|----|
| III | I  |
| IV  | II |

NOTICE AND CERTIFICATE OF LOCATION - L ≡ MINING CLAIM

PATHFINDER MINES CORPORATION  
EXPLORATION & DEVELOPMENT  
2441 PECK AVE.  
P.O. BOX 1802  
RIVERTON, WY 82501

Notice is Hereby Given that:

- 1) The name of this claim is Gnat 66, a lode mining claim.
- 2) The name and post office address of the locator is: **PATHFINDER**  
540 Chama, N.E.  
Suite 10  
Albuquerque, New Mexico 87108
- 3) The date of this location is the 19 day of April 1982, on which date the notice of location was posted on the claim.
- 4) The locator does hereby locate and claim 1500 linear feet vein or lode, together with 300 feet in width on each side of the center line of this claim.
- 5) The general course of the vein or lode is in a North and South direction. The location monument lies within the boundaries of this claim at Corner # 1 the NW corner, and lies on the North end of this claim, and is 1500 feet from the opposite end of this claim.
- 6) The claim is situated in the NE quarter of Section 7, T. 28N, R. 6E, G & SR Base & Meridian, in the unknown Mining District, County of Coconino, State of Arizona.

The boundaries of this claim can be traced:

Beginning at the North end center monument, and running

thence West 300 feet to NW corner monument No. 1;

thence South 1500 feet to SW corner monument No. 2;

thence East 300 feet to South end center monument;

thence East 300 feet to SE corner monument No. 3;

thence North 1500 feet to NE corner monument No. 4;

thence West 300 feet to the point of beginning.

- 7) All dips, variations, spurs, angles, and all veins, ledges, or deposits within the lines of this claim, together with all water and timber and any other rights appurtenant, allowed by the laws of the State or of the United States, are hereby claimed from the effective date of this location.

- 8) Tie: Corner No. 1 of this claim is located 400' E.

from the NE corner of Section 6, 7 T. 28N, R. 6E, G&SR, BM.

Locator: PATHFINDER MINES CORPORATION

By: [Signature]

Agent

RECEIVED  
BLM. AZ STATE OFFICE

JUN 22 1982

07:45 A.M.  
PHOENIX, ARIZONA

|     |    |
|-----|----|
| III | I  |
| IV  | II |
|     | 23 |

11  
A MC 173658

NOTICE AND CERTIFICATE OF LOCATION - LODE MINING CLAIM

PATHFINDER MINES CORPORATION  
EXPLORATION & DEVELOPMENT  
2441 PECK AVE.  
P. O. BOX 1802  
RIVERTON, WY. 82501

A MC 173659

Notice is Hereby Given that:

- 1) The name of this claim is 6nat, a lode mining claim.
- 2) The name and post office address of the locator is:  
Pathfinder Mines Corporation  
Pathfinder Mines Corporation  
540 Chama, N.E. # 10  
Albuquerque, N.M. 87108
- 3) The date of this location is the 25 day of APRIL, 1982, on which date the notice of location was posted on the claim.
- 4) The locator does hereby locate and claim 1500 linear feet vein or lode, together with 300 feet in width on each side of the center line of this claim.
- 5) The general course of the vein or lode is in a North and South direction. The location monument lies within the boundaries of this claim at Corner # 1 the NW corner, and lies on the North end of this claim, and is 1500 feet from the opposite end of this claim.
- 6) The claim is situated in the NW & NE quarter of Section 7, T. 28 N. R. 6 E. G & SR Meridian, in the unknown Mining District, County of Coconino, State of Arizona.

The boundaries of this claim can be traced:

Beginning at the North end center monument, and running  
thence West 300 feet to NW corner monument No. 1;  
thence South 1500 feet to SW corner monument No. 2;  
thence East 300 feet to South end center monument;  
thence East 300 feet to SE corner monument No. 3;  
thence North 1500 feet to NE corner monument No. 4;  
thence West 300 feet to the point of beginning.

- 7) All dips, variations, spurs, angles, and all veins, ledges, or deposits within the lines of this claim, together with all water and timber and any other rights appurtenant, allowed by the laws of the State or of the United States, are hereby claimed from the effective date of this location.

- 8) Tie: Corner No. 1 of this claim is located 200' W.

from the 1/4 corner of Section 6+7 T. 28 N.,  
R. 6 E. .., G&SR, M.

Locator: PATHFINDER MINES CORPORATION

By: Mike Coleman  
Agent

RECEIVED  
BLM. AZ STATE OFFICE

JUN 22 1982

07:45 A.M.  
PHOENIX, ARIZONA



NOTICE AND CERTIFICATE OF LOCATION - LODE MINING CLAIM

PATHFINDER MINES CORPORATION  
EXPLORATION & DEVELOPMENT  
2441 PECK AVE.  
P. O. BOX 1802  
RIVERTON, WY. 82501

Notice is Hereby Given that:

- 1) The name of this claim is Conat 68 <sup>82501</sup> claim.
- 2) The name and post office address of the locator is:  
Pathfinder Mines Corporation  
~~500 California Street~~  
~~San Francisco, California 94104~~  
Pathfinder Mines Corporation  
540 Chama, N.E. # 10  
Albuquerque, N.M. 87108
- 3) The date of this location is 25 day of April, 1982, on which date the notice of location was posted on the claim.
- 4) The locator does hereby locate and claim 1500 linear feet vein or lode, together with 300 feet in width on each side of the center line of this claim.
- 5) The general course of the vein or lode is in a North and South direction. The location monument lies within the boundaries of this claim at Corner # 1 the NW corner, and lies on the North end of this claim, and is 1500 feet from the opposite end of this claim.
- 6) The claim is situated in the NW quarter of Section 7, T. 28 N. R. 6E G & SR Meridian, in the unknown Mining District, County of Coconino, State of Arizona.

The boundaries of this claim can be traced:

Beginning at the North end center monument, and running

thence West 300 feet to NW corner monument No. 1;

thence South 1500 feet to SW corner monument No. 2;

thence East 300 feet to South end center monument;

thence East 300 feet to SE corner monument No. 3;

thence North 1500 feet to NE corner monument No. 4;

thence West 300 feet to the point of beginning.

- 7) All dips, variations, spurs, angles, and all veins, ledges, or deposits within the lines of this claim, together with all water and timber and any other rights appurtenant, allowed by the laws of the State or of the United States, are hereby claimed from the effective date of this location.

- 8) Tie: Corner No. 1 of this claim is located 800' W.

from the 1/4 corner of Section 6+7 T. 28 N.,  
R. 6E. .., G&SR, M.

Locator: PATHFINDER MINES CORPORATION

By: Mike Coleman

Agent

RECEIVED  
BLM. AZ STATE OFFICE

JUN 22 1982

07:45 A.M.  
PHOENIX, ARIZONA

A MC 173660

NOTICE AND CERTIFICATE OF LOCATION - LODE MINING CLAIM

PATHFINDER MINES CORPORATION  
EXPLORATION & DEVELOPMENT  
2441 PECK AVE.  
P. O. BOX 1802  
RIVERTON, WY 82501

A MC 173661

Notice is Hereby Given that:

- 1) The name of this claim is 6 nat 69, a lode mining claim.
- 2) The name and post office address of the locator is: Pathfinder Mines Corporation  
540 Chama, N.E. # 10  
Albuquerque, N.M. 87108
- 3) The date of this location is the 25 day of April, 1982, on which date the notice of location was posted on the claim.
- 4) The locator does hereby locate and claim 1500 linear feet vein or lode, together with 300 feet in width on each side of the center line of this claim.
- 5) The general course of the vein or lode is in a North and South direction. The location monument lies within the boundaries of this claim at Corner # 1 the NW corner, and lies on the North end of this claim, and is 1500 feet from the opposite end of this claim.
- 6) The claim is situated in the NW quarter of Section 7, T. 28 N. R. 6E. G & SR Meridian, in the unknown Mining District, County of Coconino, State of Arizona.

The boundaries of this claim can be traced:

Beginning at the North end center monument, and running  
thence West 300 feet to NW corner monument No. 1;  
thence South 1500 feet to SW corner monument No. 2;  
thence East 300 feet to South end center monument;  
thence East 300 feet to SE corner monument No. 3;  
thence North 1500 feet to NE corner monument No. 4;  
thence West 300 feet to the point of beginning.

- 7) All dips, variations, spurs, angles, and all veins, ledges, or deposits within the lines of this claim, together with all water and timber and any other rights appurtenant, allowed by the laws of the State or of the United States, are hereby claimed from the effective date of this location.

- 8) Tie: Corner No. 1 of this claim is located 1400' W.

from the 1/4 corner of Section 6+7 T. 28 N.,  
R. 6E. .., G&SR, M.

Locator: PATHFINDER MINES CORPORATION

By: Mike Coleman

Agent

RECEIVED  
B.L.M. AZ STATE OFFICE

JUN 22 1982

07:45 A.M.  
PHOENIX, ARIZONA

NOTICE AND CERTIFICATE OF LOCATION - LODE MINING CLAIM  
PATHFINDER MINES CORPORATION  
EXPLORATION & DEVELOPMENT  
2441 PECK AVE.  
P.O. BOX 1802  
RIVERTON, WY 82501

Notice is Hereby Given that:

- 1) The name of this claim is Grat 70, a lode mining claim.
- 2) The name and post office address of the locator is: ↑  
Pathfinder Mines Corporation  
540 Chama, N.E. #10  
Albuquerque, N.M. 87108  
~~550 California Street  
San Francisco, California 94104~~
- 3) The date of this location is the 25 day of April, 1982, on which date the notice of location was posted on the claim.
- 4) The locator does hereby locate and claim 1500 linear feet vein or lode, together with 300 feet in width on each side of the center line of this claim.
- 5) The general course of the vein or lode is in a North and South direction. The location monument lies within the boundaries of this claim at Corner # 1 the NW corner, and lies on the North end of this claim, and is 1500 feet from the opposite end of this claim.
- 6) The claim is situated in the NW quarter of Section 7, T. 28 N. R. 6E G & SR Meridian, in the unknown Mining District, County of Coconino, State of Arizona.

The boundaries of this claim can be traced:

Beginning at the North end center monument, and running  
thence West 300 feet to NW corner monument No. 1;  
thence South 1500 feet to SW corner monument No. 2;  
thence East 300 feet to South end center monument;  
thence East 300 feet to SE corner monument No. 3;  
thence North 1500 feet to NE corner monument No. 4;  
thence West 300 feet to the point of beginning.

- 7) All dips, variations, spurs, angles, and all veins, ledges, or deposits within the lines of this claim, together with all water and timber and any other rights appurtenant, allowed by the laws of the State or of the United States, are hereby claimed from the effective date of this location.

- 8) Tie: Corner No. 1 of this claim is located 2000' W.

from the 1/4 corner of Section 6+7 T. 28 N.,  
R. 6E .., G&SR, M.

Locator: PATHFINDER MINES CORPORATION =

By: Mike Coleman

Agent

RECEIVED  
BLM. AZ STATE OFFICE

JUN 22 1982

07:45 A.M.  
PHOENIX, ARIZONA

A MC 173662

NOTICE AND CERTIFICATE OF LOCATION - LODE MINING CLAIM  
PATHFINDER MINES CORPORATION  
EXPLORATION & DEVELOPMENT  
2441 PECK AVE.  
P. O. BOX 1802  
RIVERTON, WY 82501

A MC 173663

Notice is Hereby Given that:

1) The name of this claim is Grat 71, a lode mining claim.

2) The name and post office address of the locator is:

Pathfinder Mines Corporation  
540 Chama, N.E. # 10  
Albuquerque, N.M. 87108

3) The date of this location is the 25 day of April, 1982, on which date the notice of location was posted on the claim.

4) The locator does hereby locate and claim 1500 linear feet vein or lode, together with 300 feet in width on each side of the center line of this claim.

5) The general course of the vein or lode is in a North and South direction. The location monument lies within the boundaries of this claim at Corner # 1 the NW corner, and lies on the North end of this claim, and is 1500 feet from the opposite end of this claim.

6) The claim is situated in the NW quarter of Section 7, T. 28 N. R. 6E G & SR Meridian, in the unknown Mining District, County of Coconino, State of Arizona.

The boundaries of this claim can be traced:

Beginning at the North end center monument, and running

thence West 300 feet to NW corner monument No. 1;

thence South 1500 feet to SW corner monument No. 2;

thence East 300 feet to South end center monument;

thence East 300 feet to SE corner monument No. 3;

thence North 1500 feet to NE corner monument No. 4;

thence West 300 feet to the point of beginning.

7) All dips, variations, spurs, angles, and all veins, ledges, or deposits within the lines of this claim, together with all water and timber and any other rights appurtenant, allowed by the laws of the State or of the United States, are hereby claimed from the effective date of this location.

8) Tie: Corner No. 1 of this claim is located 2600'W

from the 1/4 corner of Section 6+7 T. 28 N.,  
R. 6E .., G&SR, M.

Locator: PATHFINDER MINES CORPORATION

By: Mike Coleman  
Agent

RECEIVED  
BLM. AZ STATE OFFICE

JUN 22 1982

07:45 A.M.  
PHOENIX, ARIZONA

NOTICE AND CERTIFICATE OF LOCATION - LODE MINING CLAIM  
PATHFINDER MINES CORPORATION  
EXPLORATION & DEVELOPMENT  
2441 PECK AVE.  
P. O. BOX 1802  
RIVERTON, WY 82501

A MC 173664

Notice is Hereby Given that:

- 1) The name of this claim is Grat 72, a lode mining claim.
- 2) The name and post office address of the locator is:  
Pathfinder Mines Corporation  
540 Chama, N.E. # 10  
Albuquerque, N.M. 87108  
~~554 California Street  
San Francisco, California 94104~~
- 3) The date of this location is the 25 day of April, 1982, on which date the notice of location was posted on the claim.
- 4) The locator does hereby locate and claim 1500 linear feet vein or lode, together with 300 feet in width on each side of the center line of this claim.
- 5) The general course of the vein or lode is in a North and South direction. The location monument lies within the boundaries of this claim at Corner # 1 the NW corner, and lies on the North end of this claim, and is 1500 feet from the opposite end of this claim. NW 1/4 Sec 7-T 28N-R 6E
- 6) The claim is situated in the NE quarter of Section 12, T. 28 N. R. 5 E G & SR Meridian, in the unknown Mining District, County of Coconino, State of Arizona.

The boundaries of this claim can be traced:

Beginning at the North end center monument, and running  
thence West 300 feet to NW corner monument No. 1;  
thence South 1500 feet to SW corner monument No. 2;  
thence East 300 feet to South end center monument;  
thence East 300 feet to SE corner monument No. 3;  
thence North 1500 feet to NE corner monument No. 4;  
thence West 300 feet to the point of beginning.

- 7) All dips, variations, spurs, angles, and all veins, ledges, or deposits within the lines of this claim, together with all water and timber and any other rights appurtenant, allowed by the laws of the State or of the United States, are hereby claimed from the effective date of this location.

- 8) Tie: Corner No. 1 of this claim is located 3200' W

from the 1/4 corner of Sections 6+7 T. 28 N.,  
R. 6 E. .., G&SR, M.

Locator: PATHFINDER MINES CORPORATION

By: Mike Coleman

Agent

RECEIVED  
BLM AZ STATE OFFICE

JUN 22 1982

07:45 A.M.  
PHOENIX, ARIZONA

NOTICE AND CERTIFICATE OF LOCATION - LODE MINING CLAIM

PATHFINDER MINES CORPORATION  
EXPLORATION & DEVELOPMENT  
2441 PECK AVE.  
P.O. BOX 1802  
RIVERTON, WY 82501

Notice is Hereby Given that:

1) The name of this claim is Grant 73, a lode mining claim.

2) The name and post office address of the locator is: Pathfinder Mines Corporation

Pathfinder Mines Corporation  
540 Chama, N.E. # 10  
Albuquerque, N.M. 87108

3) The date of this location is the 25 day of April, 1982, on which date the notice of location was posted on the claim.

4) The locator does hereby locate and claim 1500 linear feet vein or lode, together with 300 feet in width on each side of the center line of this claim.

5) The general course of the vein or lode is in a North and South direction. The location monument lies within the boundaries of this claim at Corner # 1 the NW corner, and lies on the North end of this claim, and is 1500 feet from the opposite end of this claim.

6) The claim is situated in the NE quarter of Section 12, T. 28 N. R. SE. G & SR Meridian, in the unknown Mining District, County of Coconino, State of Arizona.

The boundaries of this claim can be traced:

Beginning at the North end center monument, and running

thence West 300 feet to NW corner monument No. 1;

thence South 1500 feet to SW corner monument No. 2;

thence East 300 feet to South end center monument;

thence East 300 feet to SE corner monument No. 3;

thence North 1500 feet to NE corner monument No. 4;

thence West 300 feet to the point of beginning.

7) All dips, variations, spurs, angles, and all veins, ledges, or deposits within the lines of this claim, together with all water and timber and any other rights appurtenant, allowed by the laws of the State or of the United States, are hereby claimed from the effective date of this location.

8) Tie: Corner No. 1 of this claim is located 3800' W

from the 1/4 corner of Sections 6+7 T. 28 N.,  
R. 6E .., G&SR, M.

Locator: PATHFINDER MINES CORPORATION

By: Mike Coleman

Agent

RECEIVED  
BLM. AZ STATE OFFICE

JUN 22 1982

07:45 A.M.  
PHOENIX, ARIZONA

A MC 173665

NOTICE AND CERTIFICATE OF LOCATION - LODE MINING CLAIM

PATHFINDER MINES CORPORATION  
EXPLORATION & DEVELOPMENT  
2441 PECK AVE.  
P. O. BOX 1802  
RIVERTON, WY 82501

A MC 173666

Notice is Hereby Given that:

- 1) The name of this claim is Grat 74, a lode mining claim.
- 2) The name and post office address of the locator is: Pathfinder Mines Corporation  
540 Chama, N.E. # 10  
Albuquerque, N.M. 87108
- 3) The date of this location is the 25 day of April, 1982, on which date the notice of location was posted on the claim.
- 4) The locator does hereby locate and claim 1500 linear feet vein or lode, together with 300 feet in width on each side of the center line of this claim.
- 5) The general course of the vein or lode is in a North and South direction. The location monument lies within the boundaries of this claim at Corner # 1 the NW corner, and lies on the North end of this claim, and is 1500 feet from the opposite end of this claim.
- 6) The claim is situated in the NE quarter of Section 12, T. 28 N. R. 6E SE. G & SR Meridian, in the unknown Mining District, County of Coconino, State of Arizona.

The boundaries of this claim can be traced:

Beginning at the North end center monument, and running  
thence West 300 feet to NW corner monument No. 1;  
thence South 1500 feet to SW corner monument No. 2;  
thence East 300 feet to South end center monument;  
thence East 300 feet to SE corner monument No. 3;  
thence North 1500 feet to NE corner monument No. 4;  
thence West 300 feet to the point of beginning.

- 7) All dips, variations, spurs, angles, and all veins, ledges, or deposits within the lines of this claim, together with all water and timber and any other rights appurtenant, allowed by the laws of the State or of the United States, are hereby claimed from the effective date of this location.

- 8) Tie: Corner No. 1 of this claim is located 4400' W.

from the 1/4 corner of Section 6+7 T. 28 N.,  
R. 6E .., G&SR, M.

Locator: PATHFINDER MINES CORPORATION

By: Mike Coleman

Agent

RECEIVED  
BLM. AZ STATE OFFICE

JUN 22 1982

07:45 A.M.  
PHOENIX, ARIZONA

NOTICE AND CERTIFICATE OF LOCATION - LODE MINING CLAIM  
PATHFINDER MINES CORPORATION  
EXPLORATION & DEVELOPMENT  
2441 PECK AVE.  
P. O. BOX 1802  
RIVERTON, WY 82501

A MC 173667

Notice is Hereby Given that:

1) The name of this claim is Grat 75, a lode mining claim.

2) The name and post office address of the locator is:

Pathfinder Mines Corporation

~~500 California Street~~  
~~San Francisco, California 94110~~

Pathfinder Mines Corporation  
540 Chama, N.E. # 10  
Albuquerque, N.M. 87108

3) The date of this location is the 25 day of April, 1982, on which date the notice of location was posted on the claim.

4) The locator does hereby locate and claim 1500 linear feet vein or lode, together with 300 feet in width on each side of the center line of this claim.

5) The general course of the vein or lode is in a North and South direction. The location monument lies within the boundaries of this claim at Corner # 1 the NW corner, and lies on the North end of this claim, and is 1500 feet from the opposite end of this claim.

6) The claim is situated in the NE quarter of Section 12, T. 28 N. R. SE G & SR Meridian, in the unknown Mining District, County of Coconino, State of Arizona.

The boundaries of this claim can be traced:

Beginning at the North end center monument, and running

thence West 300 feet to NW corner monument No. 1;

thence South 1500 feet to SW corner monument No. 2;

thence East 300 feet to South end center monument;

thence East 300 feet to SE corner monument No. 3;

thence North 1500 feet to NE corner monument No. 4;

thence West 300 feet to the point of beginning.

7) All dips, variations, spurs, angles, and all veins, ledges, or deposits within the lines of this claim, together with all water and timber and any other rights appurtenant, allowed by the laws of the State or of the United States, are hereby claimed from the effective date of this location.

8) Tie: Corner No. 1 of this claim is located 5000' W.

from the 1/4 corner of Sections 6+7 T. 28 N.,  
R. 6 E. .., G&SR, M.

Locator: PATHFINDER MINES CORPORATION

By: Mike Coleman

Agent

RECEIVED  
BLM. AZ STATE OFFICE

JUN 22 1982

07:45 A.M.  
PHOENIX, ARIZONA



NOTICE AND CERTIFICATE OF LOCATION - LODE MINING CLAIM

PATHFINDER MINES CORPORATION  
EXPLORATION & DEVELOPMENT  
2441 PECK AVE.  
P.O. BOX 1802  
RIVERTON WY. 82501

Notice is Hereby Given that:

1) The name of this claim is 6 nat 76, a lode mining claim.

2) The name and post office address of the locator is: ↑

Pathfinder Mines Corporation

~~550 California Street~~  
~~San Francisco, CA 94104~~

Pathfinder Mines Corporation  
540 Chama, N.E. # 10  
Albuquerque, N.M. 87108

3) The date of this location is the 25 day of April, 1982, on which date the notice of location was posted on the claim.

4) The locator does hereby locate and claim 1500 linear feet vein or lode, together with 300 feet in width on each side of the center line of this claim.

5) The general course of the vein or lode is in a North and South direction. The location monument lies within the boundaries of this claim at Corner # 1 the NW corner, and lies on the North end of this claim, and is 1500 feet from the opposite end of this claim.

6) The claim is situated in the NW+NE quarter of Section 12, T. 28 N. R. SE G & SR Meridian, in the unknown Mining District, County of Coconino, State of Arizona.

The boundaries of this claim can be traced:

Beginning at the North end center monument, and running

thence West 300 feet to NW corner monument No. 1;

thence South 1500 feet to SW corner monument No. 2;

thence East 300 feet to South end center monument;

thence East 300 feet to SE corner monument No. 3;

thence North 1500 feet to NE corner monument No. 4;

thence West 300 feet to the point of beginning.

7) All dips, variations, spurs, angles, and all veins, ledges, or deposits within the lines of this claim, together with all water and timber and any other rights appurtenant, allowed by the laws of the State or of the United States, are hereby claimed from the effective date of this location.

8) Tie: Corner No. 1 of this claim is located 5,600' W.

from the 1/4 corner of Section 6+7 T. 28 N.,  
R. SE .., G&SR, M.

Locator: PATHFINDER MINES CORPORATION

By: Mike Coleman  
Agent

RECEIVED  
BLM. AZ STATE OFFICE

JUN 22 1982

07:45 A.M.  
PHOENIX, ARIZONA

A MC 173668

NOTICE AND CERTIFICATE OF LOCATION - LODE MINING CLAIM

PATHFINDER MINES CORPORATION  
EXPLORATION & DEVELOPMENT  
2441 PECK AVE.  
P. O. BOX 1802  
RIVERTON, WY 82501

Notice is Hereby Given that:

1) The name of this claim is 6 nat 77, a lode mining claim.

2) The name and post office address of the locator is:

Pathfinder Mines Corporation

~~550 California Street~~  
~~San Francisco, California 94104~~

Pathfinder Mines Corporation  
5401 Chama N.E. #90  
Albuquerque, N.M. 87108

3) The date of this location is the 25 day of April, 1982, on which date the notice of location was posted on the claim.

4) The locator does hereby locate and claim 1500 linear feet vein or lode, together with 300 feet in width on each side of the center line of this claim.

5) The general course of the vein or lode is in a North and South direction. The location monument lies within the boundaries of this claim at Corner # 1 the NW corner, and lies on the North end of this claim, and is 1500 feet from the opposite end of this claim.

6) The claim is situated in the NW quarter of Section 12, T. 28 N. R. SE. G & SR Meridian, in the unknown Mining District, County of Coconino, State of Arizona.

The boundaries of this claim can be traced:

Beginning at the North end center monument, and running

thence West 300 feet to NW corner monument No. 1;

thence South 1500 feet to SW corner monument No. 2;

thence East 300 feet to South end center monument;

thence East 300 feet to SE corner monument No. 3;

thence North 1500 feet to NE corner monument No. 4;

thence West 300 feet to the point of beginning.

7) All dips, variations, spurs, angles, and all veins, ledges, or deposits within the lines of this claim, together with all water and timber and any other rights appurtenant, allowed by the laws of the State or of the United States, are hereby claimed from the effective date of this location.

8) Tie: Corner No. 1 of this claim is located 6,200' W

from the 1/4 corner of Section 6+7 T. 28 N.,  
R. 6 E. .., G&SR, M.

Locator: PATHFINDER MINES CORPORATION

By: Mike Coleman

Agent

RECEIVED  
BLM. AZ STATE OFFICE

JUN 22 1982

07:45 A.M.  
PHOENIX, ARIZONA

MC 173670

## NOTICE AND CERTIFICATE OF LOCATION - LODE MINING CLAIM

PATHFINDER MINES CORPORATION  
EXPLORATION & DEVELOPMENT  
2441 PECK AVE.  
P. O. BOX 1802

Notice is Hereby Given that:

- 1) The name of this claim is Grat 78, a lode mining claim.
- 2) The name and post office address of the locator is: ↑  
Pathfinder Mines Corporation  
~~550 California Street~~  
~~San Francisco, California 94104~~
- 3) The date of this location is the 25 day of April, 1982, on which date the notice of location was posted on the claim.
- 4) The locator does hereby locate and claim 1500 linear feet vein or lode, together with 300 feet in width on each side of the center line of this claim.
- 5) The general course of the vein or lode is in a North and South direction. The location monument lies within the boundaries of this claim at Corner # 1 the NW corner, and lies on the North end of this claim, and is 1500 feet from the opposite end of this claim.
- 6) The claim is situated in the NW quarter of Section 12, T. 28 N. R. SE G & SR Meridian, in the unknown Mining District, County of Coconino, State of Arizona.

The boundaries of this claim can be traced:

Beginning at the North end center monument, and runningthence West 300 feet to NW corner monument No. 1;thence South 1500 feet to SW corner monument No. 2;thence East 300 feet to South end center monument;thence East 300 feet to SE corner monument No. 3;thence North 1500 feet to NE corner monument No. 4;thence West 300 feet to the point of beginning.

- 7) All dips, variations, spurs, angles, and all veins, ledges, or deposits within the lines of this claim, together with all water and timber and any other rights appurtenant, allowed by the laws of the State or of the United States, are hereby claimed from the effective date of this location.

- 8) Tie: Corner No. 1 of this claim is located 6,800' W.

from the 1/4 corner of Section 6+7 T. 28 N.,  
R. 6E. .., G&SR, M.

Locator: PATHFINDER MINES CORPORATION

By: Mike Coleman

Agent

RECEIVED  
BLM. AZ STATE OFFICE

JUN 22 1982

07:45 A.M.  
PHOENIX, ARIZONA

## NOTICE AND CERTIFICATE OF LOCATION - LODE MINING CLAIM

PATHFINDER MINES CORPORATION  
EXPLORATION & DEVELOPMENT  
2441 PECK AVE.  
P.O. BOX 1802  
RIVERTON, WY 82501

Notice is Hereby Given that:

- 1) The name of this claim is GNAT 79, WY 82501 claim.
- 2) The name and post office address of the locator is: Pathfinder Mines Corporation  
540 Chama, N.E. # 10  
Albuquerque, N.M. 87108  
~~550 California Street~~  
~~San Francisco, California 94104~~
- 3) The date of this location is the 25 day of APRIL, 1982, on which date the notice of location was posted on the claim.
- 4) The locator does hereby locate and claim 1500 linear feet vein or lode, together with 300 feet in width on each side of the center line of this claim.
- 5) The general course of the vein or lode is in a North and South direction. The location monument lies within the boundaries of this claim at Corner # 4 the SW corner, and lies on the South end of this claim, and is 1500 feet from the opposite end of this claim. NW & SW sec 7 - T28N - R6E
- 6) The claim is situated in the NE & SE quarter of Section 12, T. 28 N. R. 50E G & SR Meridian, in the UNKNOWN Mining District, County of Coconino, State of Arizona.

The boundaries of this claim can be traced:

Beginning at the South end center monument, and running  
thence East 300 feet to SE corner monument No. 1;  
thence North 1500 feet to NE corner monument No. 2;  
thence West 300 feet to North end center monument;  
thence West 300 feet to NW corner monument No. 3;  
thence South 1500 feet to SW corner monument No. 4;  
thence East 300 feet to the point of beginning.

- 7) All dips, variations, spurs, angles, and all veins, ledges, or deposits within the lines of this claim, together with all water and timber and any other rights appurtenant, allowed by the laws of the State or of the United States, are hereby claimed from the effective date of this location.

- 8) Tie: Corner No. 4 of this claim is located 3200 feet  
West 3000 feet south

from the 1/4 corner of Section 6+7 T. 28 N.,  
R. 60E G&SR, M.

Locator: PATHFINDER MINES CORPORATION

By: John J. J. J. J. J.

Agent

RECEIVED  
BLM. AZ STATE OFFICE

JUN 22 1982

07:45 A.M.  
PHOENIX, ARIZONA

NOTICE AND CERTIFICATE OF LOCATION - LODE MINING CLAIM  
 PATHFINDER MINES CORPORATION  
 EXPLORATION & DEVELOPMENT  
 2441 PECK AVE.  
 P.O. BOX 1802  
 RIVERTON, WY 82501

Notice is Hereby Given that:

1) The name of this claim is GNAT 80, a lode mining claim.

2) The name and post office address of the locator is: ↑

Pathfinder Mines Corporation

~~550 California Street~~

~~San Francisco, California 94104~~

Pathfinder Mines Corporation  
 540 Chama, N.E. #18  
 Albuquerque, N.M. 87108

3) The date of this location is the 25 day of APRIL, 1982, on which date the notice of location was posted on the claim.

4) The locator does hereby locate and claim 1500 linear feet vein or lode, together with 300 feet in width on each side of the center line of this claim.

5) The general course of the vein or lode is in a North and South direction. The location monument lies within the boundaries of this claim at Corner # 1 the NW corner, and lies on the North end of this claim, and is 1500 feet from the opposite end of this claim.

6) The claim is situated in the SE quarter of Section 12, T. 28 N. R. 6E G & SR Meridian, in the UNKNOWN Mining District, County of Coconino, State of Arizona.

SW 1/4 sec 7-T28N-R6E

The boundaries of this claim can be traced:

Beginning at the North end center monument, and running

thence West 300 feet to NW corner monument No. 1;

thence South 1500 feet to SW corner monument No. 2;

thence East 300 feet to South end center monument;

thence East 300 feet to SE corner monument No. 3;

thence North 1500 feet to NE corner monument No. 4;

thence West 300 feet to the point of beginning.

7) All dips, variations, spurs, angles, and all veins, ledges, or deposits within the lines of this claim, together with all water and timber and any other rights appurtenant, allowed by the laws of the State or of the United States, are hereby claimed from the effective date of this location.

8) Tie: Corner No. 1 of this claim is located 3200 feet west 3000 feet south

from the 1/4 corner of Sections 6+7 T. 28 N., R. 6E .. G&SR, M.

Locator: PATHFINDER MINES CORPORATION

By: Tom Paul Anderson  
 Agent

RECEIVED  
 BLM. AZ STATE OFFICE

JUN 22 1982

07:45 A.M.  
 PHOENIX, ARIZONA

## NOTICE AND CERTIFICATE OF LOCATION - LODE MINING CLAIM

PATHFINDER MINES CORPORATION  
EXPLORATION & DEVELOPMENT  
2441 PECK AVE.  
P. O. BOX 1802  
RIVERTON, WY. 82501

Notice is Hereby Given that:

- 1) The name of this claim is GNAT 81, a lode mining claim.
- 2) The name and post office address of the locator is: Pathfinder Mines Corporation  
540 Chama, N.E. #10  
Albuquerque, N.M. 87108
- 3) The date of the location is the 25 day of APRIL, 1982, on which date the notice of location was posted on the claim.
- 4) The locator does hereby locate and claim 1500 linear feet vein or lode, together with 300 feet in width on each side of the center line of this claim.
- 5) The general course of the vein or lode is in a North and South direction. The location monument lies within the boundaries of this claim at Corner # 4 the SW corner, and lies on the South end of this claim, and is 1500 feet from the opposite end of this claim.
- 6) The claim is situated in the NE + SE quarters of Section 12, T. 28 N. R. 50E G & SR Meridian, in the UNKNOWN Mining District, County of Coconino, State of Arizona.

The boundaries of this claim can be traced:

Beginning at the South end center monument, and running

thence East 300 feet to SE corner monument No. 1;

thence North 1500 feet to NE corner monument No. 2;

thence West 300 feet to North end center monument;

thence West 300 feet to NW corner monument No. 3;

thence South 1500 feet to SW corner monument No. 4;

thence East 300 feet to the point of beginning.

- 7) All dips, variations, spurs, angles, and all veins, ledges, or deposits within the lines of this claim, together with all water and timber and any other rights appurtenant, allowed by the laws of the State or of the United States, are hereby claimed from the effective date of this location.

- 8) Tie: Corner No. 4 of this claim is located 3800 feet  
West 3000 ft South

from the 1/4 corner of Sections 6+7 T. 28 N.,  
R. 6E .. G&SR, M.

Locator: PATHFINDER MINES CORPORATION

By: Tom Pany, D.R. Anderson  
Agent

RECEIVED  
B.L.M. AZ STATE OFFICE

JUN 22 1982

07:45 A.M.  
PHOENIX, ARIZONA

MC 173674

NOTICE AND CERTIFICATE OF LOCATION - LODE MINING CLAIM  
 PATHFINDER MINES CORPORATION  
 EXPLORATION & DEVELOPMENT  
 2441 PECK AVE.  
 P. O. BOX 1802  
 RIVERTON, WY 82501

Notice is Hereby Given that:

- 1) The name of this claim is GNAT 82, a lode mining claim.
- 2) The name and post office address of the locator is: ↑  
 Pathfinder Mines Corporation  
~~500 California Street~~  
~~San Francisco, California 94104~~
- 3) The date of this location is the 25 day of APRIL, 1982, on which date the notice of location was posted on the claim.
- 4) The locator does hereby locate and claim 1500 linear feet vein or lode, together with 300 feet in width on each side of the center line of this claim.
- 5) The general course of the vein or lode is in a North and South direction. The location monument lies within the boundaries of this claim at Corner # 1 the NW corner, and lies on the North end of this claim, and is 1500 feet from the opposite end of this claim.
- 6) The claim is situated in the SE quarter of Section 12, T. 28 N. R. 5E G & SR Meridian, in the UNKNOWN Mining District, County of Coconino, State of Arizona.

The boundaries of this claim can be traced:

Beginning at the North end center monument, and running  
 thence West 300 feet to NW corner monument No. 1;  
 thence South 1500 feet to SW corner monument No. 2;  
 thence East 300 feet to South end center monument;  
 thence East 300 feet to SE corner monument No. 3;  
 thence North 1500 feet to NE corner monument No. 4;  
 thence West 300 feet to the point of beginning.

- 7) All dips, variations, spurs, angles, and all veins, ledges, or deposits within the lines of this claim, together with all water and timber and any other rights appurtenant, allowed by the laws of the State or of the United States, are hereby claimed from the effective date of this location.

- 8) Tie: Corner No. 1 of this claim is located 3800 feet  
west & 3000 feet south

from the 1/4 corner of Section 6+7 T. 28 N.,  
 R. 6E ., G&SR, M.

Locator: PATHFINDER MINES CORPORATION

By: [Signature]

Agent

RECEIVED  
 BLM. AZ STATE OFFICE

JUN 22 1982

07:45 A.M.  
 PHOENIX, ARIZONA

Pathfinder Mines Corporation  
 540 Chama, N.E. #10  
 Albuquerque, N.M. 87108

NOTICE AND CERTIFICATE OF LOCATION - LODE MINING CLAIM  
 PATHFINDER MINES CORPORATION  
 EXPLORATION & DEVELOPMENT  
 2441 PECK AVE.  
 P. O. BOX 1802  
 RIVERTON, WY 82501

Notice is Hereby Given that:

- 1) The name of this claim is GNAT 83, a lode mining claim.
- 2) The name and post office address of the locator is:  
 Pathfinder Mines Corporation  
 540 Chama, N.E. # 10  
 Albuquerque, N.M. 87108
- 3) The date of this location is the 25 day of APRIL, 1982, on which date the notice of location was posted on the claim.
- 4) The locator does hereby locate and claim 1500 linear feet vein or lode, together with 300 feet in width on each side of the center line of this claim.
- 5) The general course of the vein or lode is in a North and South direction. The location monument lies within the boundaries of this claim at Corner # 4 the SW corner, and lies on the South end of this claim, and is 1500 feet from the opposite end of this claim.
- 6) The claim is situated in the NE+SE quarters of Section 12, T. 28 N. R. 50E G & SR Meridian, in the UNKNOWN Mining District, County of Coconino, State of Arizona.

The boundaries of this claim can be traced:

Beginning at the South end center monument, and running  
 thence East 300 feet to SE corner monument No. 1;  
 thence North 1500 feet to NE corner monument No. 2;  
 thence West 300 feet to North end center monument;  
 thence West 300 feet to NW corner monument No. 3;  
 thence South 1500 feet to SW corner monument No. 4;  
 thence East 300 feet to the point of beginning.

- 7) All dips, variations, spurs, angles, and all veins, ledges, or deposits within the lines of this claim, together with all water and timber and any other rights appurtenant, allowed by the laws of the State or of the United States, are hereby claimed from the effective date of this location.
- 8) Tie: Corner No. 4 of this claim is located 4400 ~~3700~~ feet West 3000 feet South

from the 1/4 corners of Sections 6+7 T. 28 N.,  
 R. 6E .., G&SR, M.

RECEIVED  
 BLM. AZ STATE OFFICE

JUN 22 1982

07:45 A.M.  
 PHOENIX, ARIZONA

Locator: PATHFINDER MINES CORPORATION

By:

Agent



NOTICE AND CERTIFICATE OF LOCATION - LODE MINING CLAIM  
PATHFINDER MINES CORPORATION  
EXPLORATION & DEVELOPMENT  
2441 PECK AVE.  
P. O. BOX 1802  
RIVERTON, WY 82501

Notice is Hereby Given that:

1) The name of this claim is GNAT 84, a lode mining claim.

2) The name and post office address of the locator is: ↑

Pathfinder Mines Corporation

~~550 California Street~~

~~San Francisco, California 94108~~

Pathfinder Mines Corporation  
540 Chama, N.E. # 10  
Albuquerque, N.M. 87108

3) The date of this location is the 25 day of APRIL, 1982, on which date the notice of location was posted on the claim.

4) The locator does hereby locate and claim 1500 linear feet vein or lode, together with 300 feet in width on each side of the center line of this claim.

5) The general course of the vein or lode is in a North and South direction. The location monument lies within the boundaries of this claim at Corner # 1 the NW corner, and lies on the North end of this claim, and is 1500 feet from the opposite end of this claim.

6) The claim is situated in the SE quarter of Section 12, T. 28 N. R. SE G & SR Meridian, in the UNKNOWN Mining District, County of Coconino, State of Arizona.

The boundaries of this claim can be traced:

Beginning at the North end center monument, and running

thence West 300 feet to NW corner monument No. 1;

thence South 1500 feet to SW corner monument No. 2;

thence East 300 feet to South end center monument;

thence East 300 feet to SE corner monument No. 3;

thence North 1500 feet to NE corner monument No. 4;

thence West 300 feet to the point of beginning.

7) All dips, variations, spurs, angles, and all veins, ledges, or deposits within the lines of this claim, together with all water and timber and any other rights appurtenant, allowed by the laws of the State or of the United States, are hereby claimed from the effective date of this location.

8) Tie: Corner No. 1 of this claim is located 4400'  
West 3000 feet South

from the 1/4 corner of Section 6+7 T. 28 N.,  
R. 6E .. G&SR, M.

Locator: PATHFINDER MINES CORPORATION

By: Tom Sup, D. Anderson

Agent

RECEIVED  
BLM. AZ STATE OFFICE

JUN 22 1982

07:45 A.M.  
PHOENIX, ARIZONA

MC 173677

NOTICE AND CERTIFICATE OF LOCATION - LODE MINING CLAIM

PATHFINDER MINES CORPORATION  
EXPLORATION & DEVELOPMENT  
2441 PECK AVE.  
P. O. BOX 1802  
RIVERTON, WY 82501

Notice is Hereby Given that:

- 1) The name of this claim is GNAT 85, a lode mining claim.
- 2) The name and post office address of the locator is: Pathfinder Mines Corporation  
540 Chama, N.E. # 10  
Albuquerque, N.M. 87108
- 3) The date of this location is the 25 day of APRIL, 1982, on which date the notice of location was posted on the claim.
- 4) The locator does hereby locate and claim 1500 linear feet vein or lode, together with 300 feet in width on each side of the center line of this claim.
- 5) The general course of the vein or lode is in a North and South direction. The location monument lies within the boundaries of this claim at Corner # 4 the SW corner, and lies on the South end of this claim, and is 1500 feet from the opposite end of this claim.
- 6) The claim is situated in the NE SE quarters of Section 12, T. 28 N. R. 5 E. G & SR Meridian, in the UNKNOWN Mining District, County of Coconino, State of Arizona.

The boundaries of this claim can be traced:

Beginning at the South end center monument, and running  
thence East 300 feet to SE corner monument No. 1;  
thence North 1500 feet to NE corner monument No. 2;  
thence West 300 feet to North end center monument;  
thence West 300 feet to NW corner monument No. 3;  
thence South 1500 feet to SW corner monument No. 4;  
thence East 300 feet to the point of beginning.

- 7) All dips, variations, spurs, angles, and all veins, ledges, or deposits within the lines of this claim, together with all water and timber and any other rights appurtenant, allowed by the laws of the State or of the United States, are hereby claimed from the effective date of this location.

- 8) Tie: Corner No. 4 of this claim is located 5000 feet  
West 3000 feet south

from the 1/4 corners of Sections 6+7 T. 28 N.,  
R. 6E .., G&SR, M.

Locator: PATHFINDER MINES CORPORATION

By: Tommy J. Anderson

Agent

RECEIVED  
BLM. AZ STATE OFFICE

JUN 22 1982

07:45 A.M.  
PHOENIX, ARIZONA

# MC 173678

NOTICE AND CERTIFICATE OF LOCATION - LODE MINING CLAIM

PATHFINDER MINES CORPORATION  
EXPLORATION & DEVELOPMENT  
2441 PECK AVE.  
P. O. BOX 1802  
RIVINGTON, WY. 82501

Notice is Hereby Given that:

1) The name of this claim is GNAT 86, a lode mining claim.

2) The name and post office address of the locator is: ↑

Pathfinder Mines Corporation

Pathfinder Mines Corporation  
540 Chama, N.E. #10  
Albuquerque, N.M. 87108

3) The date of this location is the 25 day of April, 1982, on which date the notice of location was posted on the claim.

4) The locator does hereby locate and claim 1500 linear feet vein or lode, together with 300 feet in width on each side of the center line of this claim.

5) The general course of the vein or lode is in a North and South direction. The location monument lies within the boundaries of this claim at Corner # 1 the NW corner, and lies on the North end of this claim, and is 1500 feet from the opposite end of this claim.

6) The claim is situated in the SE quarters of Section 12, T. 28 N. R. 3E G & SR Meridian, in the UNKNOWN Mining District, County of Coconino, State of Arizona.

The boundaries of this claim can be traced:

Beginning at the North end center monument, and running

thence West 300 feet to NW corner monument No. 1;

thence South 1500 feet to SW corner monument No. 2;

thence East 300 feet to South end center monument;

thence East 300 feet to SE corner monument No. 3;

thence North 1500 feet to NE corner monument No. 4;

thence West 300 feet to the point of beginning.

7) All dips, variations, spurs, angles, and all veins, ledges, or deposits within the lines of this claim, together with all water and timber and any other rights appurtenant, allowed by the laws of the State or of the United States, are hereby claimed from the effective date of this location.

8) Tie: Corner No. 1 of this claim is located 5000 feet west 3000 feet south

from the 1/4 corner of Sections 6+7 T. 28 N., R. 6E ., G&SR, M.

Locator: PATHFINDER MINES CORPORATION

By: Jim Paul, B. Anderson

Agent

RECEIVED  
B.L.M. AZ STATE OFFICE

JUN 22 1982

07:45 A.M.  
PHOENIX, ARIZONA

NOTICE AND CERTIFICATE OF LOCATION - LODE MINING CLAIM  
 PATHFINDER MINES CORPORATION  
 EXPLORATION & DEVELOPMENT  
 2441 PECK AVE.  
 P. O. BOX 1802  
 RIVERTON, WY 82501

Notice is Hereby Given that:

- 1) The name of this claim is GNAT 87, a lode mining claim.
- 2) The name and post office address of the locator is: 1  
 Pathfinder Mines Corporation  
 540 Chama, N.E. # 10  
 Albuquerque, N.M. 87108
- 3) The date of this location is the 25 day of APRIL, 1982, on which date the notice of location was posted on the claim.
- 4) The locator does hereby locate and claim 1500 linear feet vein or lode, together with 300 feet in width on each side of the center line of this claim.
- 5) The general course of the vein or lode is in a North and South direction. The location monument lies within the boundaries of this claim at Corner # 4 the SW corner, and lies on the South end of this claim, and is 1500 feet from the opposite end of this claim.
- 6) The claim is situated in the NW & SW + NE + SE quarters of Section 12, T. 28 N. R. 56E G & SR Meridian, in the UNKNOWN Mining District, County of Coconino, State of Arizona.

The boundaries of this claim can be traced:

Beginning at the South end center monument, and running  
 thence East 300 feet to SE corner monument No. 1;  
 thence North 1500 feet to NE corner monument No. 2;  
 thence West 300 feet to North end center monument;  
 thence West 300 feet to NW corner monument No. 3;  
 thence South 1500 feet to SW corner monument No. 4;  
 thence East 300 feet to the point of beginning.

- 7) All dips, variations, spurs, angles, and all veins, ledges, or deposits within the lines of this claim, together with all water and timber and any other rights appurtenant, allowed by the laws of the State or of the United States, are hereby claimed from the effective date of this location.

- 8) Tie: Corner No. 4 of this claim is located 5600 feet  
West 3000 ft South

from the 1/4 corners of Sections 6+7 T. 28 N.,  
 R. 6E .., G&SR, M.

Locator: PATHFINDER MINES CORPORATION

By: Tom Paul, J. Anderson  
 Agent

RECEIVED  
 BLM. AZ STATE OFFICE

JUN 22 1982

07:45 A.M.  
 PHOENIX, ARIZONA

11 MC 173680

NOTICE AND CERTIFICATE OF LOCATION - LODE MINING CLAIM  
PATHFINDER MINES CORPORATION  
EXPLORATION & DEVELOPMENT  
2441 PECK AVE.  
P. O. BOX 1802  
RIVINGTON, WY. 82501

Notice is Hereby Given that:

- 1) The name of this claim is GNAT 88, a lode mining claim.  
2) The name and post office address of the locator is:

Pathfinder Mines Corporation

Pathfinder Mines Corporation  
540 Chama, N.E. #10  
Albuquerque, N.M. 87108

- 3) The date of this location is the 25 day of APRIL, 1982 on which date the notice of location was posted on the claim.  
4) The locator does hereby locate and claim 1500 linear feet vein or lode, together with 300 feet in width on each side of the center line of this claim.  
5) The general course of the vein or lode is in a North and South direction. The location monument lies within the boundaries of this claim at Corner # 1 the NW corner, and lies on the North end of this claim, and is 1500 feet from the opposite end of this claim.  
6) The claim is situated in the SW & SE quarter of Section 12, T. 28 N. R. JE G & SR Meridian, in the UNKNOW Mining District, County of Coconino, State of Arizona.

The boundaries of this claim can be traced:

Beginning at the North end center monument, and running

thence West 300 feet to NW corner monument No. 1;  
thence South 1500 feet to SW corner monument No. 2;  
thence East 300 feet to South end center monument;  
thence East 300 feet to SE corner monument No. 3;  
thence North 1500 feet to NE corner monument No. 4;  
thence West 300 feet to the point of beginning.

- 7) All dips, variations, spurs, angles, and all veins, ledges, or deposits within the lines of this claim, together with all water and timber and any other rights appurtenant, allowed by the laws of the State or of the United States, are hereby claimed from the effective date of this location.

- 8) Tie: Corner No. 1 of this claim is located 5600 feet  
West 3000 feet south

from the 1/4 corner of Sections 6+7 T. 28 N.,  
R. 6E .. G&SR, M.

Locator: PATHFINDER MINES CORPORATION

By:

Agent

RECEIVED  
BLM. AZ STATE OFFICE

JUN 22 1982

07:45 A.M.  
PHOENIX, ARIZONA

NOTICE AND CERTIFICATE OF LOCATION - LODE MINING CLAIM

PATHFINDER MINES CORPORATION  
EXPLORATION & DEVELOPMENT  
2441 PECK AVE.  
P. O. BOX 1802  
RIVERTON, WY 82501

Notice is Hereby Given that:

1) The name of this claim is GNAT 89, a lode mining claim.

2) The name and post office address of the locator is:

Pathfinder Mines Corporation  
640 Chama, N.E. # 10  
Albuquerque, N.M. 87108

~~550 California Street  
San Francisco, California 94104~~

3) The date of this location is the 25 day of APRIL, 1982, on which date the notice of location was posted on the claim.

4) The locator does hereby locate and claim 1500 linear feet vein or lode, together with 300 feet in width on each side of the center line of this claim.

5) The general course of the vein or lode is in a North South direction. The location monument lies within the boundaries of this claim at Corner # 4 the SW corner, and lies on the South end of this claim, and is 1500 feet from the opposite end of this claim.

6) The claim is situated in the NW+SW quarters of Section 12, T. 28 N. R. 50E G & SR Meridian, in the UNKNOWN Mining District, County of Coconino, State of Arizona.

The boundaries of this claim can be traced:

Beginning at the South end center monument, and running

thence East 300 feet to SE corner monument No. 1;

thence North 1500 feet to NE corner monument No. 2;

thence West 300 feet to North end center monument;

thence West 300 feet to NW corner monument No. 3;

thence South 1500 feet to SW corner monument No. 4;

thence East 300 feet to the point of beginning.

7) All dips, variations, spurs, angles, and all veins, ledges, or deposits within the lines of this claim, together with all water and timber and any other rights appurtenant, allowed by the laws of the State or of the United States, are hereby claimed from the effective date of this location.

8) Tie: Corner No. 4 of this claim is located 6200 ft. W  
WEST 6 AND 3000 feet south

from the 1/4 corner of Sections 6+7 T. 28 N.,  
R. 6E .., G&SR, M.

Locator: PATHFINDER MINES CORPORATION

By: Tom Paul J. Anderson  
Agent

RECEIVED  
BLM. AZ STATE OFFICE

JUN 22 1982

07:45 A.M.  
PHOENIX, ARIZONA

NOTICE AND CERTIFICATE OF LOCATION - LODE MINING CLAIM  
 PATHFINDER MINES CORPORATION  
 EXPLORATION & DEVELOPMENT  
 2441 PECK AVE.  
 P.O. BOX 1802  
 RIVERTON, WY 82501

Notice is Hereby Given that:

1) The name of this claim is GNAT 90, a lode mining claim.

2) The name and post office address of the locator is:

Pathfinder Mines Corporation

~~550 California St.~~  
~~San Francisco, California 94104~~

Pathfinder Mines Corporation  
 540 Chama, N.E. # 10  
 Albuquerque, N.M. 87108

3) The date of this location is the 25 day of APRIL, 1982 on which date the notice of location was posted on the claim.

4) The locator does hereby locate and claim 1500 linear feet vein or lode, together with 300 feet in width on each side of the center line of this claim.

5) The general course of the vein or lode is in a North and South direction. The location monument lies within the boundaries of this claim at Corner # 1 the NW corner, and lies on the North end of this claim, and is 1500 feet from the opposite end of this claim.

6) The claim is situated in the SW quarter of Section 12, T. 28 N. R. SE G & SR Meridian, in the UNKNOW Mining District, County of Coconino, State of Arizona.

The boundaries of this claim can be traced:

Beginning at the North end center monument, and running

thence West 300 feet to NW corner monument No. 1;

thence South 1500 feet to SW corner monument No. 2;

thence East 300 feet to South end center monument;

thence East 300 feet to SE corner monument No. 3;

thence North 1500 feet to NE corner monument No. 4;

thence West 300 feet to the point of beginning.

7) All dips, variations, spurs, angles, and all veins, ledges, or deposits within the lines of this claim, together with all water and timber and any other rights appurtenant, allowed by the laws of the State or of the United States, are hereby claimed from the effective date of this location.

8) Tie: Corner No. 1 of this claim is located 6200 feet West AND 3000 feet south

from the 1/4 corner of Sections 6+7 T. 28 N., R. 6E .., G&SR, M.

Locator: PATHFINDER MINES CORPORATION

By: John Paul, R. Anderson  
 Agent

RECEIVED  
 BLM. AZ STATE OFFICE

JUN 22 1982

07:45 A.M.  
 PHOENIX, ARIZONA

# NOTICE AND CERTIFICATE OF LOCATION - L E MINING CLAIM.

PATHFINDER MINES CORPORATION  
EXPLORATION & DEVELOPMENT  
2441 PECK AVE.  
P. O. BOX 1802  
RIVERTON, WY 82501

Notice is Hereby Given that:

- 1) The name of this claim is GNAT 91, a lode mining claim.
- 2) The name and post office address of the locator is **PATHFINDER**  
540 Chama, N.E.  
Suite 10  
Albuquerque, New Mexico 87108  
Pathfinder Mines Corporation
- 3) The date of this location is the 25 day of APRIL, 1982, on which date the notice of location was posted on the claim.
- 4) The locator does hereby locate and claim 1500 linear feet vein or lode, together with 300 feet in width on each side of the center line of this claim.
- 5) The general course of the vein or lode is in a North and South direction. The location monument lies within the boundaries of this claim at Corner # 1 the SE corner, and lies on the South end of this claim, and is 1500 feet from the opposite end of this claim.
- 6) The claim is situated in the NW+SW quarter of Section 12, T. 28 N., R. 6E, G & SR Base & Meridian, in the unknown Mining District, County of Coconino, State of Arizona.

The boundaries of this claim can be traced:

Beginning at the South end center monument, and running

thence East 300 feet to SE corner monument No. 1;

thence North 1500 feet to NE corner monument No. 2;

thence West 300 feet to North end center monument;

thence West 300 feet to NW corner monument No. 3;

thence South 1500 feet to SW corner monument No. 4;

thence East 300 feet to the point of beginning.

- 7) All dips, variations, spurs, angles, and all veins, ledges, or deposits within the lines of this claim, together with all water and timber and any other rights appurtenant, allowed by the laws of the State or of the United States, are hereby claimed from the effective date of this location.

- 8) Tie: Corner No. 1 of this claim is located 6200' W., 3000' S.

from the 1/4 corner of Sections 6+7, T. 28 N., R. 6E, G&SR, BM.

Locator: PATHFINDER MINES CORPORATION

By: Mike Coleman

Agent

RECEIVED  
B.L.M. AZ STATE OFFICE

JUN 22 1982

07:45 A.M.  
PHOENIX, ARIZONA

|     |    |
|-----|----|
| 32  | I  |
| III | I  |
| 41  | I  |
| IF  | II |



NOTICE AND CERTIFICATE OF LOCATION - LODE MINING CLAIM

PATHFINDER MINES CORPORATION  
EXPLORATION & DEVELOPMENT  
2441 PECK AVE.  
P. O. BOX 1802  
RIVERTON, WY 82501

Notice is Hereby Given that:

- 1) The name of this claim is 6NAT 9Z, a lode mining claim.
- 2) The name and post office address of the locator is PATHFINDER  
540 Chama, N.E.  
Suite 10  
Albuquerque, New Mexico 87108
- 3) The date of this location is the 25 day of APRIL 1982, on which date the notice of location was posted on the claim.
- 4) The locator does hereby locate and claim 1500 linear feet vein or lode, together with 300 feet in width on each side of the center line of this claim.
- 5) The general course of the vein or lode is in a North and South direction. The location monument lies within the boundaries of this claim at Corner # 4 the NE corner, and lies on the North end of this claim, and is 1500 feet from the opposite end of this claim.
- 6) The claim is situated in the SW quarter of Section 12, T. 28 N. R. 6E W., G & SR Base & Meridian, in the unknown Mining District, County of Coconino, State of Arizona.

The boundaries of this claim can be traced:

Beginning at the North end center monument, and running

thence West 300 feet to NW corner monument No. 1;

thence South 1500 feet to SW corner monument No. 2;

thence East 300 feet to South end center monument;

thence East 300 feet to SE corner monument No. 3;

thence North 1500 feet to NE corner monument No. 4;

thence West 300 feet to the point of beginning.

- 7) All dips, variations, spurs, angles, and all veins, ledges, or deposits within the lines of this claim, together with all water and timber and any other rights appurtenant, allowed by the laws of the State or of the United States, are hereby claimed from the effective date of this location.

- 8) Tie: Corner No. 4 of this claim is located 6200' W.,  
3000' S.

from the NE corner of Sections 6+7 T. 28 N.,  
R. 6E W., G&SR, BM.

Locator: PATHFINDER MINES CORPORATION

By: Mike Coleman

Agent

RECEIVED  
BLM. AZ STATE OFFICE

JUN 22 1982

07:45 A.M.  
PHOENIX, ARIZONA

|     |    |
|-----|----|
| III | I  |
| 14  |    |
| IV  | II |
| 23  |    |

NOTICE AND CERTIFICATE OF LOCATION - MINING CLAIM  
PATHFINDER MINES CORPORATION  
EXPLORATION & DEVELOPMENT

2441 PECK AVE.  
P.O. BOX 1802  
RIVERTON, WY 82501

A MC 173685

Notice is Hereby Given that:

1) The name of this claim is Wearley, a lode mining claim.

2) The name and post office address of the locator is:

Pathfinder Mines Corporation

540 CHAMA N.E. #10  
Albuquerque N.M. 87108

3) The date of this location is the 15 day of April, 1982, on which date the notice of location was posted on the claim.

4) The locator does hereby locate and claim 1500 linear feet vein or lode, together with 300 feet in width on each side of the center line of this claim.

5) The general course of the vein or lode is in a East and West direction. The location monument lies within the boundaries of this claim at Corner # 1 the SW corner; and lies on the West end of this claim, and is 1500 feet from the opposite end of this claim.

6) The claim is situated in the SE NW SW NE quarter of Section 28 34 27 33, T. 30 N. R. 6E W., G & SR Base & Meridian, in the unknown Mining District, County of Coconino, State of Arizona.

The boundaries of this claim can be traced:

Beginning at the West end center monument, and running

thence South 300 feet to SW corner monument No. 1;

thence East 1500 feet to SE corner monument No. 2;

thence North 300 feet to East end center monument;

thence North 300 feet to NE corner monument No. 3;

thence West 1500 feet to NW corner monument No. 4;

thence South 300 feet to the point of beginning.

7) All dips, variations, spurs, angles, and all veins, ledges, or deposits within the lines of this claim, together with all water and timber and any other rights appurtenant, allowed by the laws of the State or of the United States, are hereby claimed from the effective date of this location.

8) Tie: Corner No. 1 of this claim is located 5400' W  
± 500' S

from the SW corner of Section 26 T. 30 N.,  
R. 6E W., G&SR, BM.

RECEIVED  
BLM. AZ STATE OFFICE

JUN 22 1982

07:45 A.M.  
PHOENIX, ARIZONA

Locator: PATHFINDER MINES CORPORATION

By: [Signature]

Agent

|     |    |
|-----|----|
| III | I  |
| IV  | II |

NOTICE AND CERTIFICATE OF LOCATION -

MINING CLAIM  
PATHFINDER MINES CORPORATION  
EXPLORATION & DEVELOPMENT  
2441 PECK AVE.  
P.O. BOX 1802  
RIVERTON, WY 82501

Notice is Hereby Given that:

- 1) The name of this claim is Nearly 2, a lode mining claim.
- 2) The name and post office address of the locator is:  
Pathfinder Mines Corporation 540 CHAMA NE, SUITE #10  
ALBUQUERQUE, NEW MEXICO  
87108
- 3) The date of this location is the 15 day of April, 1982, on which date the notice of location was posted on the claim.
- 4) The locator does hereby locate and claim 1500 linear feet vein or lode, together with 300 feet in width on each side of the center line of this claim.
- 5) The general course of the vein or lode is in a East and West direction. The location monument lies within the boundaries of this claim at Corner # 4 the NW corner; and lies on the West end of this claim, and is 1500 feet from the opposite end of this claim.
- 6) The claim is situated in the NE quarter of Section 33, T. 30 N. R. 6E 4, G & SR Base & Meridian, in the unknown Mining District, County of Coconino, State of Arizona.

The boundaries of this claim can be traced:

Beginning at the West end center monument, and running  
thence South 300 feet to SW corner monument No. 1;  
thence East 1500 feet to SE corner monument No. 2;  
thence North 300 feet to East end center monument;  
thence North 300 feet to NE corner monument No. 3;  
thence West 1500 feet to NW corner monument No. 4;  
thence South 300 feet to the point of beginning.

- 7) All dips, variations, spurs, angles, and all veins, ledges, or deposits within the lines of this claim, together with all water and timber and any other rights appurtenant, allowed by the laws of the State or of the United States, are hereby claimed from the effective date of this location.

- 8) Tie: Corner No. 4 of this claim is located 5400' W & 500' S

from the SW corner of Section 26 T. 30 N.,  
R. 6E 4, G&SR, BM.

Locator: PATHFINDER MINES CORPORATION

By: [Signature]

Agent

RECEIVED  
BLM. AZ STATE OFFICE

JUN 22 1982

07:45 A.M.  
PHOENIX, ARIZONA

|     |   |
|-----|---|
| III | I |
| IX  |   |

A MC 173686

NOTICE AND CERTIFICATE OF LOCATION - LODE MINING CLAIM

PATHFINDER MINES CORPORATION  
EXPLORATION & DEVELOPMENT  
2441 PECK AVE.  
P. O. BOX 1802  
RIVERTON, WY 82501

Notice is Hereby Given that:

- 1) The name of this claim is Noorle 3, a lode mining claim.
- 2) The name and post office address of the locator is:  
Pathfinder Mines Corporation 540 CHAMA NE, SUITE #10  
ALBUQUERQUE, NEW MEXICO  
87108
- 3) The date of this location is the 15 day of April, 1982 on which date the notice of location was posted on the claim.
- 4) The locator does hereby locate and claim 1500 linear feet vein or lode, together with 300 feet in width on each side of the center line of this claim.
- 5) The general course of the vein or lode is in a East and West direction. The location monument lies within the boundaries of this claim at Corner # 4 the SE corner, and lies on the East end of this claim, and is 1500 feet from the opposite end of this claim.
- 6) The claim is situated in the SE quarter of Section 28, T. 20 N. R. 6E W, G & SR Base & Meridian, in the unknown Mining District, County of Coconino, State of Arizona.

The boundaries of this claim can be traced:

Beginning at the East end center monument, and running  
thence North 300 feet to NE corner monument No. 1;  
thence West 1500 feet to NW corner monument No. 2;  
thence South 300 feet to West end center monument;  
thence South 300 feet to SW corner monument No. 3;  
thence East 1500 feet to SE corner monument No. 4;  
thence North 300 feet to the point of beginning.

- 7) All dips, variations, spurs, angles, and all veins, ledges, or deposits within the lines of this claim, together with all water and timber and any other rights appurtenant, allowed by the laws of the State or of the United States, are hereby claimed from the effective date of this location.

- 8) Tie: Corner No. 4 of this claim is located 5400' W & 500' South

from the SW corner of Section 26 T. 30 N.,  
R. 6E W., G&SR, BM.

Locator: PATHFINDER MINES CORPORATION

By: [Signature]

Agent

RECEIVED  
BLM. AZ STATE OFFICE

JUN 22 1982

07:45 A.M.  
PHOENIX, ARIZONA

A MC 173687

2 1  
3 1  
4 1  
5 1

NOTICE AND CERTIFICATE OF LOCATION - LODE MINING CLAIM  
PATHFINDER MINES CORPORATION  
EXPLORATION & DEVELOPMENT  
2441 PECK AVE.  
P. O. BOX 1802  
RIVERTON, WY 82501

Notice is Hereby Given that:

- 1) The name of this claim is Nearly 4, a lode mining claim.
- 2) The name and post office address of the locator is:

Pathfinder Mines Corporation

540 CHAMA NE. #10  
Albuquerque, N.M. 87100

- 3) The date of this location is the 15 day of April, 1982, on which date the notice of location was posted on the claim.
- 4) The locator does hereby locate and claim 1500 linear feet vein or lode, together with 300 feet in width on each side of the center line of this claim.
- 5) The general course of the vein or lode is in a East and West direction. The location monument lies within the boundaries of this claim at Corner # 1 the NE corner, and lies on the East end of this claim, and is 1500 feet from the opposite end of this claim.
- 6) The claim is situated in the NE quarter of Section 33, T. 30 N. R. 6E, G & SR Base & Meridian, in the unknown Mining District, County of Coconino, State of Arizona.

The boundaries of this claim can be traced:

Beginning at the East end center monument, and running

thence North 300 feet to NE corner monument No. 1;

thence West 1500 feet to NW corner monument No. 2;

thence South 300 feet to West end center monument;

thence South 300 feet to SW corner monument No. 3;

thence East 1500 feet to SE corner monument No. 4;

thence North 300 feet to the point of beginning.

- 7) All dips, variations, spurs, angles, and all veins, ledges, or deposits within the lines of this claim, together with all water and timber and any other rights appurtenant, allowed by the laws of the State or of the United States, are hereby claimed from the effective date of this location.

- 8) Tie: Corner No. 1 of this claim is located 5400' W & 500' S

from the SW corner of Section 26 T. 30 N., R. 6E M., G&SR, BM.

Locator: PATHFINDER MINES CORPORATION

By: [Signature]

Agent -

RECEIVED  
BLM. AZ STATE OFFICE

JUN 22 1982

07:45 A.M.  
PHOENIX, ARIZONA

|     |    |
|-----|----|
| III | I  |
|     | II |

A MC 173688

# NOTICE AND CERTIFICATE OF LOCATION - MINING CLAIM

PATHFINDER MINES CORPORATION  
EXPLORATION & DEVELOPMENT  
2441 PECK AVE.  
P. O. BOX 1802  
RIVERTON, WY. 82501

Notice is Hereby Given that:

- 1) The name of this claim is Nearly 5 a lode mining claim.
- 2) The name and post office address of the locator is:

Pathfinder Mines Corporation

540 CHAMA N.E. #10  
Albuquerque N.M. 87108

- 3) The date of this location is the 15 day of April, 1982, on which date the notice of location was posted on the claim.
- 4) The locator does hereby locate and claim 1500 linear feet vein or lode, together with 300 feet in width on each side of the center line of this claim.
- 5) The general course of the vein or lode is in a East and West direction. The location monument lies within the boundaries of this claim at Corner # 1 the SW corner; and lies on the West end of this claim, and is 1500 feet from the opposite end of this claim.
- 6) The claim is situated in the NE & NW quarter of Section 34, T. 30 N. R. 6E W. G & SR Base & Meridian, in the unknown Mining District, County of Coconino, State of Arizona.

The boundaries of this claim can be traced:

Beginning at the West end center monument, and running

thence South 300 feet to SW corner monument No. 1;

thence East 1500 feet to SE corner monument No. 2;

thence North 300 feet to East end center monument;

thence North 300 feet to NE corner monument No. 3;

thence West 1500 feet to NW corner monument No. 4;

thence South 300 feet to the point of beginning.

- 7) All dips, variations, spurs, angles, and all veins, ledges, or deposits within the lines of this claim, together with all water and timber and any other rights appurtenant, allowed by the laws of the State or of the United States, are hereby claimed from the effective date of this location.

- 8) Tie: Corner No. 1 of this claim is located 3900' W & 1700' S

from the SW corner of Section 26 T. 30 N., R. 6E W., G&SR, BM.

Locator: PATHFINDER MINES CORPORATION

By: [Signature]

Agent

RECEIVED  
BLM. AZ STATE OFFICE

JUN 22 1982

07:45 A.M.  
PHOENIX, ARIZONA

|     |    |
|-----|----|
| III | I  |
| IV  | II |

# NOTICE AND CERTIFICATE OF LOCATION - LODE MINING CLAIM

PATHFINDER MINES CORPORATION  
EXPLORATION & DEVELOPMENT  
2441 PECK AVE.  
P. O. BOX 1802  
RIVERTON, WY 82501

A MC 173690

Notice is Hereby Given that:

1) The name of this claim is Nearly 6 a lode mining claim.

2) The name and post office address of the locator is:

Pathfinder Mines Corporation 540 CHAMA NE, SUITE #10  
ALBUQUERQUE, NEW MEXICO  
87108

3) The date of this location is the 15 day of April, 1982, on which date the notice of location was posted on the claim.

4) The locator does hereby locate and claim 1500 linear feet vein or lode, together with 300 feet in width on each side of the center line of this claim.

5) The general course of the vein or lode is in a East and West direction. The location monument lies within the boundaries of this claim at Corner # 4 the NW corner, and lies on the West end of this claim, and is 1500 feet from the opposite end of this claim.

6) The claim is situated in the NE & NW quarters of Section 34, T. 30 N. R. 6E W. G & SR Base & Meridian, in the unknown Mining District, County of Coconino, State of Arizona.

The boundaries of this claim can be traced:

Beginning at the West end center monument, and running

thence South 300 feet to SW corner monument No. 1;

thence East 1500 feet to SE corner monument No. 2;

thence North 300 feet to East end center monument;

thence North 300 feet to NE corner monument No. 3;

thence West 1500 feet to NW corner monument No. 4;

thence South 300 feet to the point of beginning.

7) All dips, variations, spurs, angles, and all veins, ledges, or deposits within the lines of this claim, together with all water and timber and any other rights appurtenant, allowed by the laws of the State or of the United States, are hereby claimed from the effective date of this location.

8) Tie: Corner No. 4 of this claim is located 3900' W & 1700' S

from the SW corner of Section 26 T. 30 N., R. 6E W., G&SR, BM.

Locator: PATHFINDER MINES CORPORATION

By: [Signature]

Agent

RECEIVED  
BLM. AZ STATE OFFICE

JUN 22 1982

07:45 A.M.  
PHOENIX, ARIZONA

|     |    |
|-----|----|
| III | I  |
| IV  | II |

# NOTICE AND CERTIFICATE OF LOCATION - LODE MINING CLAIM.

PATHFINDER MINES CORPORATION

EXPLORATION & DEVELOPMENT

2441 PECK AVE.

P. O. BOX 1802

RIVERTON, WY 82501

lode mining claim.

PATHFINDER

540 Chama, N.E.

Suite 10

Abuquerque, New Mexico 87108

Notice is Hereby Given that:

- 1) The name of this claim is Nearley
- 2) The name and post office address of the locator is PATHFINDER  
540 Chama, N.E.  
Suite 10  
Abuquerque, New Mexico 87108
- 3) The date of this location is the 15 day of April, 1982, on which date the notice of location was posted on the claim.
- 4) The locator does hereby locate and claim 1500 linear feet vein or lode, together with 300 feet in width on each side of the center line of this claim.
- 5) The general course of the vein or lode is in a North and South direction. The location monument lies within the boundaries of this claim at Corner # 4, the SW corner, and lies on the South end of this claim, and is 1500 feet from the opposite end of this claim.
- 6) The claim is situated in the NE quarter of Section 33, T. 30 N. R. 6E 4th, G & SR Base & Meridian, in the unknown Mining District, County of Coconino, State of Arizona.

The boundaries of this claim can be traced:

Beginning at the South end center monument, and running

thence East 300 feet to SE corner monument No. 1;

thence North 1500 feet to SW corner monument No. 2;

thence West 300 feet to North end center monument;

thence West 300 feet to NW corner monument No. 3;

thence South 1500 feet to SE corner monument No. 4;

thence East 300 feet to the point of beginning.

- 7) All dips, variations, spurs, angles, and all veins, ledges, or deposits within the lines of this claim, together with all water and timber and any other rights appurtenant, allowed by the laws of the State or of the United States, are hereby claimed from the effective date of this location.

- 8) Tie: Corner No. 1 of this claim is located 3900' west  
1700' South

from the SW corner of Section 26, T. 30 N.,  
R. 6E 4th, G&SR, BM.

Locator: PATHFINDER MINES CORPORATION

By: [Signature]

Agent

RECEIVED  
BLM. AZ STATE OFFICE

JUN 22 1982

07:45 A.M.  
PHOENIX, ARIZONA





# NOTICE AND CERTIFICATE OF LOCATION - LODE MINING CLAIM

PATHFINDER MINES CORPORATION  
EXPLORATION & DEVELOPMENT  
2441 PECK AVE.  
P. O. BOX 1802  
RIVERTON, WY 82501

Notice is Hereby Given that:

1) The name of this claim is Nearley 8 a lode mining claim.

2) The name and post office address of the locator is:

Pathfinder Mines Corporation

540 CHAMA NE. #10  
Albuquerque, N.M. 87100

3) The date of this location is the 15 day of April, 1982, on which date the notice of location was posted on the claim.

4) The locator does hereby locate and claim 1500 linear feet vein or lode, together with 300 feet in width on each side of the center line of this claim.

5) The general course of the vein or lode is in a East and West direction. The location monument lies within the boundaries of this claim at Corner # 1 the NE corner, and lies on the East end of this claim, and is 1500 feet from the opposite end of this claim.

6) The claim is situated in the NW quarter of Section 34, T. 30 N. R. 6E #, G & SR Base & Meridian, in the unknown Mining District, County of Coconino, State of Arizona.

The boundaries of this claim can be traced:

Beginning at the East end center monument, and running

thence North 300 feet to NE corner monument No. 1;

thence West 1500 feet to NW corner monument No. 2;

thence South 300 feet to West end center monument;

thence South 300 feet to SW corner monument No. 3;

thence East 1500 feet to SE corner monument No. 4;

thence North 300 feet to the point of beginning.

7) All dips, variations, spurs, angles, and all veins, ledges, or deposits within the lines of this claim, together with all water and timber and any other rights appurtenant, allowed by the laws of the State or of the United States, are hereby claimed from the effective date of this location.

8) Tie: Corner No. 1 of this claim is located 3900' W & 1700' South

from the SW corner of Section 26 T. 30 N., R. 6E #, G&SR, BM.

Locator: PATHFINDER MINES CORPORATION


By: [Signature]

Agent -

RECEIVED  
BLM. AZ STATE OFFICE

JUN 22 1982

07:45 A.M.  
PHOENIX, ARIZONA



# NOTICE AND CERTIFICATE OF LOCATION - LODE MINING CLAIM

PATHFINDER MINES CORPORATION  
EXPLORATION & DEVELOPMENT  
2441 PECK AVE.  
P. O. BOX 1802  
RIVERTON, WY 82501

Notice is Hereby Given that:

1) The name of this claim is Nearby 9 a lode mining claim.

2) The name and post office address of the locator is:

Pathfinder Mines Corporation

540 CHAMA N.E. #10  
Albuquerque N.M. 87108

3) The date of this location is the 16 day of April, 1982 on which date the notice of location was posted on the claim.

4) The locator does hereby locate and claim 1500 linear feet vein or lode, together with 300 feet in width on each side of the center line of this claim.

5) The general course of the vein or lode is in a East and West direction. The location monument lies within the boundaries of this claim at Corner # 1 the SW corner; and lies on the West end of this claim, and is 1500 feet from the opposite end of this claim.

6) The claim is situated in the NE quarter of Section 34, T. 30N R. 6E, G & SR Base & Meridian, in the unknown Mining District, County of Coconino, State of Arizona.

The boundaries of this claim can be traced:

Beginning at the West end center monument, and running

thence South 300 feet to SW corner monument No. 1;

thence East 1500 feet to SE corner monument No. 2;

thence North 300 feet to East end center monument;

thence North 300 feet to NE corner monument No. 3;

thence West 1500 feet to NW corner monument No. 4;

thence South 300 feet to the point of beginning.

7) All dips, variations, spurs, angles, and all veins, ledges, or deposits within the lines of this claim, together with all water and timber and any other rights appurtenant, allowed by the laws of the State or of the United States, are hereby claimed from the effective date of this location.

8) Tie: Corner No. 1 of this claim is located 1500 ft west  
500' South

from the SW corner of Section 26 T. 30N R. 6E., G&SR, BM.

Locator: PATHFINDER MINES CORPORATION

By: T. Paul [Signature]

Agent

RECEIVED  
BLM. AZ STATE OFFICE

JUN 22 1982

07:45 A.M.  
PHOENIX, ARIZONA

|     |    |
|-----|----|
| III | I  |
| IV  | II |

A.M.C. 173693

# NOTICE AND CERTIFICATE OF LOCATION - LODE MINING CLAIM

PATHFINDER MINES CORPORATION  
EXPLORATION & DEVELOPMENT  
2441 PECK AVE.  
P. O. BOX 1802  
RIVINGTON, WY 82501

Notice is Hereby Given that:

- 1) The name of this claim is NEARLY 10 a lode mining claim.
- 2) The name and post office address of the locator is:

Pathfinder Mines Corporation 540 CHAMA NE, SUITE #10  
ALBUQUERQUE, NEW MEXICO  
87108

- 3) The date of this location is the 16 day of APRIL, 1982, on which date the notice of location was posted on the claim.
- 4) The locator does hereby locate and claim 1500 linear feet vein or lode, together with 300 feet in width on each side of the center line of this claim.
- 5) The general course of the vein or lode is in a East and West direction. The location monument lies within the boundaries of this claim at Corner # 4 the NW corner; and lies on the West end of this claim, and is 1500 feet from the opposite end of this claim.
- 6) The claim is situated in the NE quarter of Section 34, T. 30N R. 6E, G & SR Base & Meridian, in the unknown Mining District, County of Coconino, State of Arizona.

The boundaries of this claim can be traced:

Beginning at the West end center monument, and running

thence South 300 feet to SW corner monument No. 1;  
thence East 1500 feet to SE corner monument No. 2;  
thence North 300 feet to East end center monument;  
thence North 300 feet to NE corner monument No. 3;  
thence West 1500 feet to NW corner monument No. 4;  
thence South 300 feet to the point of beginning.

- 7) All dips, variations, spurs, angles, and all veins, ledges, or deposits within the lines of this claim, together with all water and timber and any other rights appurtenant, allowed by the laws of the State or of the United States, are hereby claimed from the effective date of this location.

- 8) Tie: Corner No. 4 of this claim is located 1500 ft. West  
500 feet South

from the SW corner of Section 26 T. 30N.,  
R. 6E., G&SR, BM.

Locator: PATHFINDER MINES CORPORATION

By: T. Paul Anderson

Agent

RECEIVED  
BLM. AZ STATE OFFICE

JUN 22 1982

07:45 A.M.  
PHOENIX, ARIZONA

|     |    |
|-----|----|
| III | I  |
| IV  | II |

A MC 173694

# NOTICE AND CERTIFICATE OF LOCATION - LODE MINING CLAIM

PATHFINDER MINES CORPORATION  
EXPLORATION & DEVELOPMENT  
2441 PECK AVE.  
P. O. BOX 1802  
RIVERTON, WY 82501

Notice is Hereby Given that:

- 1) The name of this claim is NEARLY 11 a lode mining claim.
- 2) The name and post office address of the locator is:  
Pathfinder Mines Corporation 540 CHAMA NE, SUITE #10  
ALBUQUERQUE, NEW MEXICO  
87108
- 3) The date of this location is the 16 day of APRIL, 1982, on which date the notice of location was posted on the claim.
- 4) The locator does hereby locate and claim 1500 linear feet vein or lode, together with 300 feet in width on each side of the center line of this claim.
- 5) The general course of the vein or lode is in a East and West direction. The location monument lies within the boundaries of this claim at Corner # 4 the SE corner, and lies on the East end of this claim, and is 1500 feet from the opposite end of this claim.
- 6) The claim is situated in the NE quarters of Section 34 of SW 1/4 SE 27 T. 30N R. 6E G & SR Base & Meridian, in the unknown Mining District, County of Coconino, State of Arizona.

The boundaries of this claim can be traced:

Beginning at the East end center monument, and running  
thence North 300 feet to NE corner monument No. 1;  
thence West 1500 feet to NW corner monument No. 2;  
thence South 300 feet to West end center monument;  
thence South 300 feet to SW corner monument No. 3;  
thence East 1500 feet to SE corner monument No. 4;  
thence North 300 feet to the point of beginning.

- 7) All dips, variations, spurs, angles, and all veins, ledges, or deposits within the lines of this claim, together with all water and timber and any other rights appurtenant, allowed by the laws of the State or of the United States, are hereby claimed from the effective date of this location.

- 8) Tie: Corner No. 4 of this claim is located 1500 feet west  
500 feet south

from the SW corner of Section 26 T. 30N ..  
R. 6E .. G&SR, BM.

Locator: PATHFINDER MINES CORPORATION

By: T. Paul Johnson


Agent

RECEIVED  
BLM. AZ STATE OFFICE

JUN 22 1982

07:45 A.M.  
PHOENIX, ARIZONA

A MC 173695



# NOTICE AND CERTIFICATE OF LOCATION OF MINING CLAIM

PATHFINDER MINES CORPORATION  
EXPLORATION & DEVELOPMENT  
2441 PECK AVE.  
P. O. BOX 1802  
RIVERTON, WY 82501

Notice is Hereby Given that:

- 1) The name of this claim is NEARLY 12, a lode mining claim.
- 2) The name and post office address of the locator is:

Pathfinder Mines Corporation

~~540 CHAMA NE. #10~~  
~~Albuquerque, N.M. 87100~~

- 3) The date of this location is the 16 day of APRIL, 1982, on which date the notice of location was posted on the claim.
- 4) The locator does hereby locate and claim 1500 linear feet vein or lode, together with 300 feet in width on each side of the center line of this claim.
- 5) The general course of the vein or lode is in a East and West direction. The location monument lies within the boundaries of this claim at Corner # 1 the NE corner, and lies on the East end of this claim, and is 1500 feet from the opposite end of this claim.
- 6) The claim is situated in the NW/AND/NE quarter of Section 34, T. 30N R. 6E, G & SR Base & Meridian, in the unknown Mining District, County of Coconino, State of Arizona.

A MC 173696

The boundaries of this claim can be traced:

Beginning at the East end center monument, and running

thence North 300 feet to NE corner monument No. 1;

thence West 1500 feet to NW corner monument No. 2;

thence South 300 feet to West end center monument;

thence South 300 feet to SW corner monument No. 3;

thence East 1500 feet to SE corner monument No. 4;

thence North 300 feet to the point of beginning.

- 7) All dips, variations, spurs, angles, and all veins, ledges, or deposits within the lines of this claim, together with all water and timber and any other rights appurtenant, allowed by the laws of the State or of the United States, are hereby claimed from the effective date of this location.

- 8) Tie: Corner No. 1 of this claim is located 1500 ft. west AND 500 feet south

from the SW corner of Section 26 T. 30N, R. 6E, G&SR, BM.

Locator: PATHFINDER MINES CORPORATION

By:

T. Paul, J. Anderson

Agent -

RECEIVED  
BLM. AZ STATE OFFICE

JUN 22 1982

07:45 A.M.  
PHOENIX, ARIZONA

|          |    |
|----------|----|
| FILE     | I  |
| SEARCHED | II |

NOTICE AND CERTIFICATE OF LOCATION - LODE MINING CLAIM

PATHFINDER MINES CORPORATION  
EXPLORATION & DEVELOPMENT  
2441 PECK AVE.  
P. O. BOX 1802  
RIVERTON, WY 82501

Notice is Hereby Given that:

1) The name of this claim is Nearly 13, a lode mining claim.

2) The name and post office address of the locator is:

Pathfinder Mines Corporation

540 CHAMA N.E. #10  
Albuquerque N.M. 87108

3) The date of this location is the 16 day of April, 1982, on which date the notice of location was posted on the claim.

4) The locator does hereby locate and claim 1500 linear feet vein or lode, together with 300 feet in width on each side of the center line of this claim.

5) The general course of the vein or lode is in a East and West direction. The location monument lies within the boundaries of this claim at Corner # 1 the SW corner; and lies on the West end of this claim, and is 1500 feet from the opposite end of this claim.

6) The claim is situated in the all quarter of Section 34, T. 30N R. 6E, G & SR Base & Meridian, in the unknown Mining District, County of Coconino, State of Arizona.

The boundaries of this claim can be traced:

Beginning at the West end center monument, and running

thence South 300 feet to SW corner monument No. 1;

thence East 1500 feet to SE corner monument No. 2;

thence North 300 feet to East end center monument;

thence North 300 feet to NE corner monument No. 3;

thence West 1500 feet to NW corner monument No. 4;

thence South 300 feet to the point of beginning.

7) All dips, variations, spurs, angles, and all veins, ledges, or deposits within the lines of this claim, together with all water and timber and any other rights appurtenant, allowed by the laws of the State or of the United States, are hereby claimed from the effective date of this location.

8) Tie: Corner No. 1 of this claim is located 3900' W & 2900' S

from the SW corner of Section 26 T. 30N R. 6E .. G&SR, BM.

Locator: PATHFINDER MINES CORPORATION

By: [Signature]

Agent

RECEIVED  
BLM. AZ STATE OFFICE

JUN 22 1982

07:45 A.M.  
PHOENIX, ARIZONA

|     |    |   |
|-----|----|---|
| III | I  | 3 |
| IV  | II | 2 |

A MC 173697

# NOTICE AND CERTIFICATE OF LOCATION - LODE MINING CLAIM

PATHFINDER MINES CORPORATION  
EXPLORATION & DEVELOPMENT  
2441 PECK AVE.  
P. O. BOX 1802  
RIVERTON, WY. 82501

Notice is Hereby Given that:

- 1) The name of this claim is Nearly 14, a lode mining claim.
- 2) The name and post office address of the locator is:

Pathfinder Mines Corporation 540 CHAMA NE SUITE #10  
ALBUQUERQUE, NEW MEXICO  
87108

- 3) The date of this location is the 16 day of April, 1982, on which date the notice of location was posted on the claim.
- 4) The locator does hereby locate and claim 1500 linear feet vein or lode, together with 300 feet in width on each side of the center line of this claim.
- 5) The general course of the vein or lode is in a East and West direction. The location monument lies within the boundaries of this claim at Corner # 4 the NW corner, and lies on the West end of this claim, and is 1500 feet from the opposite end of this claim.
- 6) The claim is situated in the SW & SE quarter of Section 34, T. 30 R. 6E, G & SR Base & Meridian, in the unknown Mining District, County of Coconino, State of Arizona.

The boundaries of this claim can be traced:

Beginning at the West end center monument, and running

thence South 300 feet to SW corner monument No. 1;  
thence East 1500 feet to SE corner monument No. 2;  
thence North 300 feet to East end center monument;  
thence North 300 feet to NE corner monument No. 3;  
thence West 1500 feet to NW corner monument No. 4;  
thence South 300 feet to the point of beginning.

- 7) All dips, variations, spurs, angles, and all veins, ledges, or deposits within the lines of this claim, together with all water and timber and any other rights appurtenant, allowed by the laws of the State or of the United States, are hereby claimed from the effective date of this location.

- 8) Tie: Corner No. 4 of this claim is located 3900' W &  
2900' S

from the SW corner of Section 26 T. 30N ..  
R. 6E .. G&SR, BM.

Locator: PATHFINDER MINES CORPORATION

By: [Signature]

Agent

RECEIVED  
BLM. AZ STATE OFFICE

JUN 22 1982

07:45 A.M.  
PHOENIX, ARIZONA

|     |    |
|-----|----|
| III | I  |
| IV  | II |

A MC 173698

NOTICE AND CERTIFICATE OF LOCATION - LODE MINING CLAIM

PATHFINDER MINES CORPORATION  
EXPLORATION & DEVELOPMENT  
2441 PECK AVE.  
P. O. BOX 1802  
RIVERTON, WY 82501

Notice is Hereby Given that:

- 1) The name of this claim is Nearly 15, a lode mining claim.
- 2) The name and post office address of the locator is:  
Pathfinder Mines Corporation 540 CHAMA NE, SUITE #10  
ALBUQUERQUE, NEW MEXICO  
87108
- 3) The date of this location is the 16 day of April, 1982, on which date the notice of location was posted on the claim.
- 4) The locator does hereby locate and claim 1500 linear feet vein or lode, together with 300 feet in width on each side of the center line of this claim.
- 5) The general course of the vein or lode is in a East and West direction. The location monument lies within the boundaries of this claim at Corner # 4 the SE corner, and lies on the East end of this claim, and is 1500 feet from the opposite end of this claim.
- 6) The claim is situated in the NE & SE 1/4 of Section 34, T. 30N, R. 6E, G & SR Base & Meridian, in the unknown Mining District, County of Coconino, State of Arizona.

The boundaries of this claim can be traced:

Beginning at the East end center monument, and running  
thence North 300 feet to NE corner monument No. 1;  
thence West 1500 feet to NW corner monument No. 2;  
thence South 300 feet to West end center monument;  
thence South 300 feet to SW corner monument No. 3;  
thence East 1500 feet to SE corner monument No. 4;  
thence North 300 feet to the point of beginning.

- 7) All dips, variations, spurs, angles, and all veins, ledges, or deposits within the lines of this claim, together with all water and timber and any other rights appurtenant, allowed by the laws of the State or of the United States, are hereby claimed from the effective date of this location.

- 8) Tie: Corner No. 4 of this claim is located 3900' W  
& 2900' S

from the SW corner of Section 26, T. 30N, R. 6E, G&SR, BM.

Locator: PATHFINDER MINES CORPORATION

By: [Signature]

Agent

RECEIVED  
BLM. AZ STATE OFFICE

JUN 22 1982

07:45 A.M.  
PHOENIX, ARIZONA

A MC 173699

|    |    |
|----|----|
| 2  | 1  |
| 3  | I  |
| II | II |



NOTICE AND CERTIFICATE OF LOCATION - LODE MINING CLAIM

PATHFINDER MINES CORPORATION  
EXPLORATION & DEVELOPMENT  
2441 PECK AVE.  
P.O. BOX 1802  
RIVERTON, WY 82501

Notice is Hereby Given that:

1) The name of this claim is Neely 16, a lode mining claim.

2) The name and post office address of the locator is:

Pathfinder Mines Corporation

540 CHAMA NE. #10  
Albuquerque, N.M. 87100

3) The date of this location is the 16 day of April, 1982, on which date the notice of location was posted on the claim.

4) The locator does hereby locate and claim 1500 linear feet vein or lode, together with 300 feet in width on each side of the center line of this claim.

5) The general course of the vein or lode is in a East and West direction. The location monument lies within the boundaries of this claim at Corner # 1 the NE corner, and lies on the East end of this claim, and is 1500 feet from the opposite end of this claim.

6) The claim is situated in the SE quarter of Section 34, T. 30N R. 6E, G & SR Base & Meridian, in the unknown Mining District, County of Coconino, State of Arizona.

The boundaries of this claim can be traced:

Beginning at the East end center monument, and running

thence North 300 feet to NE corner monument No. 1;

thence West 1500 feet to NW corner monument No. 2;

thence South 300 feet to West end center monument;

thence South 300 feet to SW corner monument No. 3;

thence East 1500 feet to SE corner monument No. 4;

thence North 300 feet to the point of beginning.

7) All dips, variations, spurs, angles, and all veins, ledges, or deposits within the lines of this claim, together with all water and timber and any other rights appurtenant, allowed by the laws of the State or of the United States, are hereby claimed from the effective date of this location.

8) Tie: Corner No. 1 of this claim is located 3900' W & 2900' S

from the SW corner of Section 26 T. 30N R. 6E .., G&SR, BM.

Locator: PATHFINDER MINES CORPORATION

By: [Signature]

Agent -

RECEIVED  
BLM. AZ STATE OFFICE

JUN 22 1982

07:45 A.M.  
PHOENIX, ARIZONA

|     |    |
|-----|----|
| III | I  |
| II  | IV |

A MC 173700

NOTICE AND CERTIFICATE OF LOCATION - LODE MINING CLAIM

PATHFINDER MINES CORPORATION  
EXPLORATION & DEVELOPMENT  
2441 PECK AVE.  
P. O. BOX 1802  
RIVERTON, WY 82501

Notice is Hereby Given that:

1) The name of this claim is Nearly 17, a lode mining claim.

2) The name and post office address of the locator is:

Pathfinder Mines Corporation

540 CHAMA N.E. #10  
Albuquerque N.M. 87108

3) The date of this location is the 16 day of April, 1982, on which date the notice of location was posted on the claim.

4) The locator does hereby locate and claim 1500 linear feet vein or lode, together with 300 feet in width on each side of the center line of this claim.

5) The general course of the vein or lode is in a East and West direction. The location monument lies within the boundaries of this claim at Corner # 1 the SW corner; and lies on the West end of this claim, and is 1500 feet from the opposite end of this claim.

6) The claim is situated in the SW & SE quarter of Section 34, T. 30N, R. 6E, G & SR Base & Meridian, in the unknown Mining District, County of Coconino, State of Arizona.

The boundaries of this claim can be traced:

Beginning at the West end center monument, and running

thence South 300 feet to SW corner monument No. 1;

thence East 1500 feet to SE corner monument No. 2;

thence North 300 feet to East end center monument;

thence North 300 feet to NE corner monument No. 3;

thence West 1500 feet to NW corner monument No. 4;

thence South 300 feet to the point of beginning.

7) All dips, variations, spurs, angles, and all veins, ledges, or deposits within the lines of this claim, together with all water and timber and any other rights appurtenant, allowed by the laws of the State or of the United States, are hereby claimed from the effective date of this location.

8) Tie: Corner No. 1 of this claim is located 3900' West  
4000' S

from the SW corner of Section 26 T. 30N, R. 6E, G&SR, BM.

Locator: PATHFINDER MINES CORPORATION

By: [Signature]

Agent

RECEIVED  
BLM. AZ STATE OFFICE

JUN 22 1982

07:45 A.M.  
PHOENIX, ARIZONA

|     |    |
|-----|----|
| III | I  |
| IV  | II |

A MC 173701

# NOTICE AND CERTIFICATE OF LOCATION - LODE MINING CLAIM

PATHFINDER MINES CORPORATION

EXPLORATION & DEVELOPMENT

2441 PECK AVE.

P. O. BOX 1802

RIVERTON, WY 82501

Notice is Hereby Given that:

- 1) The name of this claim is Norby 18, a lode mining claim.
- 2) The name and post office address of the locator is:  
Pathfinder Mines Corporation  
540 CHAMA NE, SUITE #10  
ALBUQUERQUE, NEW MEXICO  
87108
- 3) The date of this location is the 16 day of April, 1982, on which date the notice of location was posted on the claim.
- 4) The locator does hereby locate and claim 1500 linear feet vein or lode, together with 300 feet in width on each side of the center line of this claim.
- 5) The general course of the vein or lode is in a East and West direction. The location monument lies within the boundaries of this claim at Corner # 4 the SE corner, and lies on the East end of this claim, and is 1500 feet from the opposite end of this claim.
- 6) The claim is situated in the SE quarter of Section 34, T. 30N, R. 6E, G & SR Base & Meridian, in the unknown Mining District, County of Coconino, State of Arizona.

The boundaries of this claim can be traced:

Beginning at the East end center monument, and running

thence North 300 feet to NE corner monument No. 1;

thence West 1500 feet to NW corner monument No. 2;

thence South 300 feet to West end center monument;

thence South 300 feet to SW corner monument No. 3;

thence East 1500 feet to SE corner monument No. 4;

thence North 300 feet to the point of beginning.

- 7) All dips, variations, spurs, angles, and all veins, ledges, or deposits within the lines of this claim, together with all water and timber and any other rights appurtenant, allowed by the laws of the State or of the United States, are hereby claimed from the effective date of this location.

- 8) Tie: Corner No. 4 of this claim is located 3900' W  
4 4000' S

from the SW corner of Section 26 T. 30N ..  
R. 6E .. G&SR, BM.

Locator: PATHFINDER MINES CORPORATION

By: [Signature]

Agent:

RECEIVED  
BLM. AZ STATE OFFICE

JUN 22 1982

07:45 A.M.  
PHOENIX, ARIZONA

A MC 173702

|   |    |
|---|----|
| 2 | 1  |
| 3 | 1  |
| 4 | II |

NOTICE AND CERTIFICATE OF LOCATION - LODE MINING CLAIM  
PATHFINDER MINES CORPORATION  
EXPLORATION & DEVELOPMENT

2441 PECK AVE.  
P. O. BOX 1802  
RIVERTON, WY 82501

Notice is Hereby Given that:

- 1) The name of this claim is Log 1, a lode mining claim.  
2) The name and post office address of the locator is:

Pathfinder Mines Corporation

540 CHAMA N.E. #10  
Albuquerque N.M. 87108

- 3) The date of this location is the 16 day of April, 1982, on which date the notice of location was posted on the claim.  
4) The locator does hereby locate and claim 1500 linear feet vein or lode, together with 300 feet in width on each side of the center line of this claim.  
5) The general course of the vein or lode is in a East and West direction. The location monument lies within the boundaries of this claim at Corner # 1 the SW corner; and lies on the West end of this claim, and is 1500 feet from the opposite end of this claim.  
6) The claim is situated in the NE & SE quarter of Section 21, T. 30N R. 10E, G & SR Base & Meridian, in the unknown Mining District, County of Coconino, State of Arizona.

The boundaries of this claim can be traced:

Beginning at the West end center monument, and running

thence South 300 feet to SW corner monument No. 1;

thence East 1500 feet to SE corner monument No. 2;

thence North 300 feet to East end center monument;

thence North 300 feet to NE corner monument No. 3;

thence West 1500 feet to NW corner monument No. 4;

thence South 300 feet to the point of beginning.

- 7) All dips, variations, spurs, angles, and all veins, ledges, or deposits within the lines of this claim, together with all water and timber and any other rights appurtenant, allowed by the laws of the State or of the United States, are hereby claimed from the effective date of this location.

- 8) Tie: Corner No. 1 of this claim is located 6800' W & 2500' N

from the SW corner of Section 23 T. 30N, R. 10E, G&SR, BM.

Locator: PATHFINDER MINES CORPORATION

By: [Signature]

Agent

RECEIVED  
BLM. AZ STATE OFFICE

JUN 22 1982

07:45 A.M.  
PHOENIX, ARIZONA

|     |    |
|-----|----|
| III | I  |
| IV  | II |

A.M.C. 173703

# NOTICE AND CERTIFICATE OF LOCATION - LODE MINING CLAIM

PATHFINDER MINES CORPORATION  
EXPLORATION & DEVELOPMENT  
2441 PECK AVE.  
P. O. BOX 1802  
RIVERTON, WY 82501

Notice is Hereby Given that:

1) The name of this claim is Box 2, a lode mining claim.

2) The name and post office address of the locator is:

Pathfinder Mines Corporation 540 CHAMA NE SUITE #10  
ALBUQUERQUE, NEW MEXICO  
87108

3) The date of this location is the 16 day of April, 1982, on which date the notice of location was posted on the claim.

4) The locator does hereby locate and claim 1500 linear feet vein or lode, together with 300 feet in width on each side of the center line of this claim.

5) The general course of the vein or lode is in a East and West direction. The location monument lies within the boundaries of this claim at Corner # 4 the NW corner, and lies on the West end of this claim, and is 1500 feet from the opposite end of this claim.

6) The claim is situated in the SE quarter of Section 21, T. 30N, R. 6E, G & SR Base & Meridian, in the unknown Mining District, County of Coconino, State of Arizona.

The boundaries of this claim can be traced:

Beginning at the West end center monument, and running

thence South 300 feet to SW corner monument No. 1;

thence East 1500 feet to SE corner monument No. 2;

thence North 300 feet to East end center monument;

thence North 300 feet to NE corner monument No. 3;

thence West 1500 feet to NW corner monument No. 4;

thence South 300 feet to the point of beginning.

7) All dips, variations, spurs, angles, and all veins, ledges, or deposits within the lines of this claim, together with all water and timber and any other rights appurtenant, allowed by the laws of the State or of the United States, are hereby claimed from the effective date of this location.

8) Tie: Corner No. 4 of this claim is located 6800' W & 2500' N

from the SW corner of Section 23 T. 30N ..  
R. 6E .. G&SR, BM.

Locator: PATHFINDER MINES CORPORATION

By: [Signature]

Agent

RECEIVED  
BLM. AZ STATE OFFICE

JUN 22 1982

07:45 A.M.  
PHOENIX, ARIZONA

|     |    |
|-----|----|
| III | I  |
| IV  | II |

A MC 173704

# NOTICE AND CERTIFICATE OF LOCATION - LODE MINING CLAIM

PATHFINDER MINES CORPORATION  
EXPLORATION & DEVELOPMENT  
2441 PECK AVE.  
P. O. BOX 1802  
RIVERTON, WY 82501

Notice is Hereby Given that:

- 1) The name of this claim is Box 3, a lode mining claim.
- 2) The name and post office address of the locator is:  
Pathfinder Mines Corporation 540 CHAMA AVE, SUITE #10  
ALBUQUERQUE, NEW MEXICO  
87108
- 3) The date of this location is the 16 day of April, 1982 on which date the notice of location was posted on the claim.
- 4) The locator does hereby locate and claim 1500 linear feet vein or lode, together with 300 feet in width on each side of the center line of this claim.
- 5) The general course of the vein or lode is in a East and West direction. The location monument lies within the boundaries of this claim at Corner # 4 the SE corner, and lies on the East end of this claim, and is 1500 feet from the opposite end of this claim.
- 6) The claim is situated in the SE & SW NE & NW quarter of Section 21, T. 30N R. 6E, G & SR Base & Meridian, in the unknown Mining District, County of Coconino, State of Arizona.

The boundaries of this claim can be traced:

Beginning at the East end center monument, and running  
thence North 300 feet to NE corner monument No. 1;  
thence West 1500 feet to NW corner monument No. 2;  
thence South 300 feet to West end center monument;  
thence South 300 feet to SW corner monument No. 3;  
thence East 1500 feet to SE corner monument No. 4;  
thence North 300 feet to the point of beginning.

- 7) All dips, variations, spurs, angles, and all veins, ledges, or deposits within the lines of this claim, together with all water and timber and any other rights appurtenant, allowed by the laws of the State or of the United States, are hereby claimed from the effective date of this location.

- 8) Tie: Corner No. 4 of this claim is located 6800' W & 2500' N

from the SW corner of Section 23 T. 30N R. 6E G&SR, BM.

Locator: PATHFINDER MINES CORPORATION

By: [Signature]


Agent:

RECEIVED  
B.L.M. AZ STATE OFFICE

JUN 22 1982

07:45 A.M.  
PHOENIX, ARIZONA

A MC 173705



NOTICE AND CERTIFICATE OF LOCATION - LOT 111 MINING CLAIM

PATHFINDER MINES CORPORATION  
EXPLORATION & DEVELOPMENT  
2441 PLCK AVE.  
P.O. BOX 1802  
RIVERTON, WY 82501

Notice is Hereby Given that:

1) The name of this claim is Box 4, a lode mining claim.

2) The name and post office address of the locator is:

Pathfinder Mines Corporation

540 CHAMA NE. #10  
Albuquerque, N.M. 87100

3) The date of this location is the 16 day of April, 1982, on which date the notice of location was posted on the claim.

4) The locator does hereby locate and claim 1500 linear feet vein or lode, together with 300 feet in width on each side of the center line of this claim.

5) The general course of the vein or lode is in a East and West direction. The location monument lies within the boundaries of this claim at Corner # 1 the NE corner, and lies on the East end of this claim, and is 1500 feet from the opposite end of this claim.

6) The claim is situated in the SE & SW quarters of Section 21, T. 30 N. R. 6 E., G & SR Base & Meridian, in the unknown Mining District, County of Coconino, State of Arizona.

The boundaries of this claim can be traced:

Beginning at the East end center monument, and running

thence North 300 feet to NE corner monument No. 1;

thence West 1500 feet to NW corner monument No. 2;

thence South 300 feet to West end center monument;

thence South 300 feet to SW corner monument No. 3;

thence East 1500 feet to SE corner monument No. 4;

thence North 300 feet to the point of beginning.

7) All dips, variations, spurs, angles, and all veins, ledges, or deposits within the lines of this claim, together with all water and timber and any other rights appurtenant, allowed by the laws of the State or of the United States, are hereby claimed from the effective date of this location.

8) Tie: Corner No. 1 of this claim is located 6800' W & 2500' N

from the SW corner of Section 23 T. 30 N., R. 6 E., G & SR, BM.

Locator: PATHFINDER MINES CORPORATION

By: [Signature]

Agent -

RECEIVED  
BLM. AZ STATE OFFICE

JUN 22 1982

07:45 A.M.  
PHOENIX, ARIZONA

|     |    |
|-----|----|
| III | J  |
| II  | II |

A MC 173706

# NOTICE AND CERTIFICATE OF LOCATION - LODE MINING CLAIM

PATHFINDER MINES CORPORATION  
EXPLORATION & DEVELOPMENT  
2441 PECK AVE.  
P. O. BOX 1802  
RIVERTON, WY. 82501

Notice is Hereby Given that:

1) The name of this claim is Box 5, a lode mining claim.

2) The name and post office address of the locator is:

Pathfinder Mines Corporation

540 CHAMA N.E. #10  
Albuquerque N.M. 87108

3) The date of this location is the 16 day of April, 1982, on which date the notice of location was posted on the claim.

4) The locator does hereby locate and claim 1500 linear feet vein or lode, together with 300 feet in width on each side of the center line of this claim.

5) The general course of the vein or lode is in a East and West direction. The location monument lies within the boundaries of this claim at Corner # 1 the SW corner; and lies on the West end of this claim, and is 1500 feet from the opposite end of this claim.

6) The claim is situated in the SW & SE quarters of Section 21, T. 30N R. 6E, G & SR Base & Meridian, in the unknown Mining District, County of Coconino, State of Arizona.

The boundaries of this claim can be traced:

Beginning at the West end center monument, and running

thence South 300 feet to SW corner monument No. 1;

thence East 1500 feet to SE corner monument No. 2;

thence North 300 feet to East end center monument;

thence North 300 feet to NE corner monument No. 3;

thence West 1500 feet to NW corner monument No. 4;

thence South 300 feet to the point of beginning.

7) All dips, variations, spurs, angles, and all veins, ledges, or deposits within the lines of this claim, together with all water and timber and any other rights appurtenant, allowed by the laws of the State or of the United States, are hereby claimed from the effective date of this location.

8) Tie: Corner No. 1 of this claim is located 8300' W & 1300' N

from the SW corner of Section 23 T. 30N R. 6E., G&SR, BM.

Locator: PATHFINDER MINES CORPORATION

By: [Signature]

Agent

RECEIVED  
B.L.M. AZ STATE OFFICE

JUN 22 1982

07:45 A.M.  
PHOENIX, ARIZONA

|     |    |
|-----|----|
| III | I  |
| IV  | II |

A MC 173707



# NOTICE AND CERTIFICATE OF LOCATION - LODE MINING CLAIM

PATHFINDER MINES CORPORATION  
EXPLORATION & DEVELOPMENT  
2441 PECK AVE.  
P. O. BOX 1802  
RIVERTON, WY 82501

Notice is Hereby Given that:

- 1) The name of this claim is Box 6, a lode mining claim.
- 2) The name and post office address of the locator is:  
Pathfinder Mines Corporation 540 CHAMA NE, SUITE #10  
ALBUQUERQUE, NEW MEXICO  
87108
- 3) The date of this location is the 16 day of April, 1982, on which date the notice of location was posted on the claim.
- 4) The locator does hereby locate and claim 1500 linear feet vein or lode, together with 300 feet in width on each side of the center line of this claim.
- 5) The general course of the vein or lode is in a East and West direction. The location monument lies within the boundaries of this claim at Corner # 4 the NW corner; and lies on the West end of this claim, and is 1500 feet from the opposite end of this claim.
- 6) The claim is situated in the SE & SW quarter of Section 21, T. 30N, R. 6E, G & SR Base & Meridian, in the unknown Mining District, County of Coconino, State of Arizona.

The boundaries of this claim can be traced:

Beginning at the West end center monument, and running

thence South 300 feet to SW corner monument No. 1;

thence East 1500 feet to SE corner monument No. 2;

thence North 300 feet to East end center monument;

thence North 300 feet to NE corner monument No. 3;

thence West 1500 feet to NW corner monument No. 4;

thence South 300 feet to the point of beginning.

- 7) All dips, variations, spurs, angles, and all veins, ledges, or deposits within the lines of this claim, together with all water and timber and any other rights appurtenant, allowed by the laws of the State or of the United States, are hereby claimed from the effective date of this location.

- 8) Tie: Corner No. 4 of this claim is located 8300' W & 1300' N

from the SW corner of Section 23 T. 30N ..  
R. 6E .., G&SR, BM.

Locator: PATHFINDER MINES CORPORATION

By: [Signature]

Agent

RECEIVED  
B.L.M. AZ STATE OFFICE

JUN 22 1982

07:45 A.M.  
PHOENIX, ARIZONA

|     |    |
|-----|----|
| III | I  |
| IV  | II |

# NOTICE AND CERTIFICATE OF LOCATION OF LODE MINING CLAIM

PATHFINDER MINES CORPORATION  
EXPLORATION & DEVELOPMENT  
2441 PECK AVE.  
P. O. BOX 1802  
RIVERTON, WY 82501

Notice is Hereby Given that:

- 1) The name of this claim is Bog 7, a lode mining claim.
- 2) The name and post office address of the locator is:  
Pathfinder Mines Corporation  
540 CHAMA NE, SUITE #10  
ALBUQUERQUE, NEW MEXICO  
87108
- 3) The date of this location is the 16 day of April, 1982 on which date the notice of location was posted on the claim.
- 4) The locator does hereby locate and claim 1500 linear feet vein or lode, together with 300 feet in width on each side of the center line of this claim.
- 5) The general course of the vein or lode is in a East and West direction. The location monument lies within the boundaries of this claim at Corner # 4 the SE corner, and lies on the East end of this claim, and is 1500 feet from the opposite end of this claim.
- 6) The claim is situated in the SW quarter of Section 21, T. 30N R. 6E, G & SR Base & Meridian, in the unknown Mining District, County of Coconino, State of Arizona.

The boundaries of this claim can be traced:

Beginning at the East end center monument, and running

thence North 300 feet to NE corner monument No. 1;

thence West 1500 feet to NW corner monument No. 2;

thence South 300 feet to West end center monument;

thence South 300 feet to SW corner monument No. 3;

thence East 1500 feet to SE corner monument No. 4;

thence North 300 feet to the point of beginning.

- 7) All dips, variations, spurs, angles, and all veins, ledges, or deposits within the lines of this claim, together with all water and timber and any other rights appurtenant, allowed by the laws of the State or of the United States, are hereby claimed from the effective date of this location.

- 8) Tie: Corner No. 4 of this claim is located 8300' W & 1300' N

from the SW corner of Section 23 T. 30N R. 6E, G&SR, BM.

Locator: PATHFINDER MINES CORPORATION


By: [Signature]

Agent:

RECEIVED  
BLM. AZ STATE OFFICE

JUN 22 1982

07:45 A.M.  
PHOENIX, ARIZONA



A MC 173709

NOTICE AND CERTIFICATE OF LOCATION - LODE MINING CLAIM

PATHFINDER MINES CORPORATION  
EXPLORATION & DEVELOPMENT  
2441 PECK AVE.  
P. O. BOX 1802  
RIVERTON, WY 82501

Notice is Hereby Given that:

1) The name of this claim is Box 8, a lode mining claim.

2) The name and post office address of the locator is:

Pathfinder Mines Corporation

540 CHAMA NE. #10  
Albuquerque, N.M. 87100

3) The date of this location is the 16 day of April, 1982, on which date the notice of location was posted on the claim.

4) The locator does hereby locate and claim 1500 linear feet vein or lode, together with 300 feet in width on each side of the center line of this claim.

5) The general course of the vein or lode is in a East and West direction. The location monument lies within the boundaries of this claim at Corner # 1 the NE corner, and lies on the East end of this claim, and is 1500 feet from the opposite end of this claim.

6) The claim is situated in the SW quarter of Section 21, T. 30N, R. 6E, G & SR Base & Meridian, in the unknown Mining District, County of Coconino, State of Arizona.

The boundaries of this claim can be traced:

Beginning at the East end center monument, and running

thence North 300 feet to NE corner monument No. 1;

thence West 1500 feet to NW corner monument No. 2;

thence South 300 feet to West end center monument;

thence South 300 feet to SW corner monument No. 3;

thence East 1500 feet to SE corner monument No. 4;

thence North 300 feet to the point of beginning.

7) All dips, variations, spurs, angles, and all veins, ledges, or deposits within the lines of this claim, together with all water and timber and any other rights appurtenant, allowed by the laws of the State or of the United States, are hereby claimed from the effective date of this location.

8) Tie: Corner No. 1 of this claim is located 8.300' W & 1300' N

from the SW corner of Section 23 T. 30N ...  
R. 6E G&SR, BM.

Locator: PATHFINDER MINES CORPORATION

By: [Signature]

Agent -

RECEIVED  
B.L.M. AZ STATE OFFICE

JUN 22 1982

07:45 A.M.  
PHOENIX, ARIZONA

|     |    |
|-----|----|
| III | I  |
| II  | II |

A. MC 173710.

W

NOTICE AND CERTIFICATE OF LOCATION - LODE MINING CLAIM  
PATHFINDER MINES CORPORATION  
EXPLORATION & DEVELOPMENT  
2441 PECK AVE.  
P. O. BOX 1802  
RIVERTON, WY 82501

Notice is Hereby Given that:

- 1) The name of this claim is Boz 9, a lode mining claim.
- 2) The name and post office address of the locator is:  
Pathfinder Mines Corporation  
~~540 California Street~~  
~~San Francisco, California 94104~~  
~~1111 Broadway, New York, NY 10018~~
- 3) The date of this location is the 16 day of April, 1982, on which date the notice of location was posted on the claim.
- 4) The locator does hereby locate and claim 1500 linear feet vein or lode, together with 300 feet in width on each side of the center line of this claim.
- 5) The general course of the vein or lode is in a East and West direction. The location monument lies within the boundaries of this claim at Corner # 1 the NE corner, and lies on the East end of this claim, and is 1500 feet from the opposite end of this claim.
- 6) The claim is situated in the SW quarter of Section 27, T. 30 N. R. 6E G & SR Meridian, in the unknown Mining District, County of Coconino, State of Arizona.

The boundaries of this claim can be traced:

Beginning at the East end center monument, and running  
thence North 300 feet to NE corner monument No. 1;  
thence West 1500 feet to NW corner monument No. 2;  
thence South 300 feet to West end center monument;  
thence South 300 feet to SW corner monument No. 3;  
thence East 1500 feet to SE corner monument No. 4;  
thence North 300 feet to the point of beginning.

- 7) All dips, variations, spurs, angles, and all veins, ledges, or deposits within the lines of this claim, together with all water and timber and any other rights appurtenant, allowed by the laws of the State or of the United States, are hereby claimed from the effective date of this location.

- 8) Tie: Corner No. 1 of this claim is located 8300' W & 700' N

from the SW corner of Section 23 T. 30 N.,  
R. 6E .., G&SR, M.

Locator: PATHFINDER MINES CORPORATION

By: Don Dillman

Agent

RECEIVED  
BLM. AZ STATE OFFICE

JUN 22 1982

07:45 A.M.  
PHOENIX, ARIZONA

A MC 173711

NOTICE AND CERTIFICATE OF LOCATION - LODE MINING CLAIM  
 PATHFINDER MINES CORPORATION  
 EXPLORATION & DEVELOPMENT  
 2441 PICK AVE.  
 P. O. BOX 1802  
 RIVERTON, WY 82501

Notice is Hereby Given that:

- 1) The name of this claim is Bog 10 a lode mining claim.
- 2) The name and post office address of the locator is:  
 Pathfinder Mines Corporation 550 California Street  
~~540 California Street~~ San Francisco, California 94104  
~~410 California Street~~
- 3) The date of this location is the 16 day of April, 1982, on which date the notice of location was posted on the claim.
- 4) The locator does hereby locate and claim 1500 linear feet vein or lode, together with 300 feet in width on each side of the center line of this claim.
- 5) The general course of the vein or lode is in a East and West direction. The location monument lies within the boundaries of this claim at Corner # 4 the NW corner, and lies on the West end of this claim, and is 1500 feet from the opposite end of this claim.
- 6) The claim is situated in the SW & SE quarters of Section 21, T. 30 N. R. 6 E G & SR Meridian, in the ? Mining District, County of Coconino, State of Arizona.

The boundaries of this claim can be traced:

Beginning at the West end center monument, and running  
 thence South 300 feet to SW corner monument No. 1;  
 thence East 1500 feet to SE corner monument No. 2;  
 thence North 300 feet to East end center monument;  
 thence North 300 feet to NE corner monument No. 3;  
 thence West 1500 feet to NW corner monument No. 4;  
 thence South 300 feet to the point of beginning.

- 7) All dips, variations, spurs, angles, and all veins, ledges, or deposits within the lines of this claim, together with all water and timber and any other rights appurtenant, allowed by the laws of the State or of the United States, are hereby claimed from the effective date of this location.

- 8) Tie: Corner No. 4 of this claim is located 8300' W & 700' North

from the SW corner of Section 23 T. 30 N.,  
 R. 6 E .. G&SR, M.

Locator: PATHFINDER MINES CORPORATION

By: [Signature]

Agent

RECEIVED  
 B.L.M. AZ STATE OFFICE

JUN 22 1982

07:45 A.M.  
 PHOENIX, ARIZONA

A HC 173712

# NOTICE AND CERTIFICATE OF LOCATION - LODE MINING CLAIM

PATHFINDER MINES CORPORATION  
EXPLORATION & DEVELOPMENT  
2441 PECK AVE.  
P.O. BOX 1802  
RIVERTON, WY 82501

Notice is Hereby Given that:

- 1) The name of this claim is Boz 11 a lode mining claim.
- 2) The name and post office address of the locator is PATHFINDER  
540 Chama, N.E.  
Suite 10  
Albuquerque, New Mexico 87108
- 3) The date of this location is the 16 day of April, 1982, on which date the notice of location was posted on the claim.
- 4) The locator does hereby locate and claim 1500 linear feet vein or lode, together with 300 feet in width on each side of the center line of this claim.
- 5) The general course of the vein or lode is in a North and South direction. The location monument lies within the boundaries of this claim at Corner # 4 the SW corner, and lies on the South end of this claim, and is 1500 feet from the opposite end of this claim.
- 6) The claim is situated in the NE quarter of Section 16, T. 30N, R. 6E, G & SR Base & Meridian, in the unknown Mining District, County of Coconino, State of Arizona.

The boundaries of this claim can be traced:

Beginning at the South end center monument, and running

thence East 300 feet to SE corner monument No. 1;

thence North 1500 feet to NE corner monument No. 2;

thence West 300 feet to North end center monument;

thence West 300 feet to NW corner monument No. 3;

thence South 1500 feet to SW corner monument, No. 4;

thence East 300 feet to the point of beginning.

- 7) All dips, variations, spurs, angles, and all veins, ledges, or deposits within the lines of this claim, together with all water and timber and any other rights appurtenant, allowed by the laws of the State or of the United States, are hereby claimed from the effective date of this location.

- 8) Tie: Corner No. 4 of this claim is located 7550' W  
\$ 4400' N

from the SW corner of Section 23, T. 30N ..  
R. 6E .., G&SR, BM.

Locator: PATHFINDER MINES CORPORATION

By: [Signature]

Agent

RECEIVED  
B.L.M. AZ STATE OFFICE

JUN 22 1982

07:45 A.M.  
PHOENIX, ARIZONA

|     |    |
|-----|----|
| III | I  |
| IV  | II |

NOTICE AND CERTIFICATE OF LOCATION - ~~MINING CLAIM~~ MINING CLAIM  
PATHFINDER MINES CORPORATION  
EXPLORATION & DEVELOPMENT  
2441 PECK AVE.  
P. O. BOX 1802  
RIVERTON, WY 82501

11  
A MC 173714

Notice is Hereby Given that:

- 1) The name of this claim is Box 12, a lode mining claim.
- 2) The name and post office address of the locator is: **PATHFINDER**  
540 Chama, N.E.  
Suite 10  
Albuquerque, New Mexico 87108
- 3) The date of this location is the 16 day of April 1982, on which date the notice of location was posted on the claim.
- 4) The locator does hereby locate and claim 1500 linear feet vein or lode, together with 300 feet in width on each side of the center line of this claim.
- 5) The general course of the vein or lode is in a North and South direction. The location monument lies within the boundaries of this claim at Corner # 1 the NW corner, and lies on the North end of this claim, and is 1500 feet from the opposite end of this claim.
- 6) The claim is situated in the NE quarter of Section 21, T. 30N, R. 6E, G & SR Base & Meridian, in the unknown Mining District, County of Coconino, State of Arizona.

The boundaries of this claim can be traced:

Beginning at the North end center monument, and running

thence West 300 feet to NW corner monument No. 1;

thence South 1500 feet to SW corner monument No. 2;

thence East 300 feet to South end center monument;

thence East 300 feet to SE corner monument No. 3;

thence North 1500 feet to NE corner monument No. 4;

thence West 300 feet to the point of beginning.

- 7) All dips, variations, spurs, angles, and all veins, ledges, or deposits within the lines of this claim, together with all water and timber and any other rights appurtenant, allowed by the laws of the State or of the United States, are hereby claimed from the effective date of this location.

- 8) Tie: Corner No. 1 of this claim is located 7550' W  
& 4400' N

from the SW corner of Section 23 T. 30N ..  
R. 6E .. G&SR, BM.

Locator: PATHFINDER MINES CORPORATION

By: [Signature]

Agent

RECEIVED  
BLM. AZ STATE OFFICE

JUN 22 1982

07:45 A.M.  
PHOENIX, ARIZONA

|     |    |
|-----|----|
| III | I  |
| IV  | II |
|     | 23 |

# NOTICE AND CERTIFICATE OF LOCATION, LULIE MINING CLAIM.

PATHFINDER MINES CORPORATION  
EXPLORATION & DEVELOPMENT  
2441 PECK AVE.  
P. O. BOX 1802  
RIVERTON, WY 82501

Notice is Hereby Given that:

- 1) The name of this claim is Box 13, a lode mining claim.
- 2) The name and post office address of the locator is:  
Pathfinder Mines Corporation  
**PATHFINDER**  
540 Chama, N.E.  
Suite 10  
Albuquerque, New Mexico 87108
- 3) The date of this location is the 16 day of April, 1982, on which date the notice of location was posted on the claim.
- 4) The locator does hereby locate and claim 1500 linear feet vein or lode, together with 300 feet in width on each side of the center line of this claim.
- 5) The general course of the vein or lode is in a North and South direction. The location monument lies within the boundaries of this claim at Corner # 1 the SE corner, and lies on the South end of this claim, and is 1500 feet from the opposite end of this claim.
- 6) The claim is situated in the NE & NW quarter of Section 21, T. 30 N. R. 16 E. G & SR Base & Meridian, in the unknown Mining District, County of Coconino, State of Arizona.

The boundaries of this claim can be traced:

Beginning at the South end center monument, and running  
thence East 300 feet to SE corner monument No. 1;  
thence North 1500 feet to NE corner monument No. 2;  
thence West 300 feet to North end center monument;  
thence West 300 feet to NW corner monument No. 3;  
thence South 1500 feet to SW corner monument No. 4;  
thence East 300 feet to the point of beginning.

- 7) All dips, variations, spurs, angles, and all veins, ledges, or deposits within the lines of this claim, together with all water and timber and any other rights appurtenant, allowed by the laws of the State or of the United States, are hereby claimed from the effective date of this location.

- 8) Tie: Corner No. 1 of this claim is located 7550' N  
& 4400' N

from the SW corner of Section 23, T. 30 N.,  
R. 16 E., G&SR, BM.

Locator: PATHFINDER MINES CORPORATION  
By: [Signature]  
Agent

RECEIVED  
BLM. AZ STATE OFFICE  
JUN 22 1982  
07:45 A.M.  
PHOENIX, ARIZONA

|     |    |
|-----|----|
| 32  | I  |
| III | I  |
| 41  |    |
| IV  | II |



# NOTICE AND CERTIFICATE OF LOCATION

MINING CLAIM  
PATHFINDER MINES CORPORATION  
EXPLORATION & DEVELOPMENT  
2441 PECK AVE.  
P. O. BOX 1802  
RIVERTON, WY 82501

Notice is Hereby Given that:

- 1) The name of this claim is Box 14, a lode mining claim.
- 2) The name and post office address of the locator is PATHFINDER  
540 Chama, N.E.  
Suite 10  
Albuquerque, New Mexico 87108  
Pathfinder Mines Corporation
- 3) The date of this location is the 16 day of April 1982 on which date the notice of location was posted on the claim.
- 4) The locator does hereby locate and claim 1500 linear feet vein or lode, together with 300 feet in width on each side of the center line of this claim.
- 5) The general course of the vein or lode is in a North and South direction. The location monument lies within the boundaries of this claim at Corner # 4 the NE corner, and lies on the North end of this claim, and is 1500 feet from the opposite end of this claim.
- 6) The claim is situated in the NW 1/4 NE quarter of Section 21, T. 30N. R. 6E., G & SR Base & Meridian, in the unknown Mining District, County of Coconino, State of Arizona.

The boundaries of this claim can be traced:

Beginning at the North end center monument, and running

thence West 300 feet to NW corner monument No. 1;

thence South 1500 feet to SW corner monument No. 2;

thence East 300 feet to South end center monument;

thence East 300 feet to SE corner monument No. 3;

thence North 1500 feet to NE corner monument No. 4;

thence West 300 feet to the point of beginning.

- 7) All dips, variations, spurs, angles, and all veins, ledges, or deposits within the lines of this claim, together with all water and timber and any other rights appurtenant, allowed by the laws of the State or of the United States, are hereby claimed from the effective date of this location.

- 8) Tie: Corner No. 4 of this claim is located 7550' W  
4400' N

from the SW corner of Section 28 T. 30N.,  
R. 6E., G&SR, BM.

Locator: PATHFINDER MINES CORPORATION

By: [Signature]

Agent

RECEIVED  
B.L.M. AZ STATE OFFICE

JUN 22 1982

07:45 A.M.  
PHOENIX, ARIZONA

|     |    |
|-----|----|
| III | I  |
| IV  | II |

A MC 173716

NOTICE AND CERTIFICATE OF LOCATION - ~~LINE~~ MINING CLAIM  
PATHFINDER MINES CORPORATION  
EXPLORATION & DEVELOPMENT

2441 P. O. BOX 1802  
RIVERTON, WY 82501

A MC. 1737178

Notice is Hereby Given that:

- 1) The name of this claim is Jazz 1, a lode mining claim.
- 2) The name and post office address of the locator PATHFINDER  
Pathfinder Mines Corporation  
540 Chama, N.E.  
Suite 10  
Albuquerque, New Mexico 87108
- 3) The date of this location is the 8 day of April, 1982, on which date the notice of location was posted on the claim.
- 4) The locator does hereby locate and claim 1500 linear feet vein or lode, together with 300 feet in width on each side of the center line of this claim.
- 5) The general course of the vein or lode is in a North and South direction. The location monument lies within the boundaries of this claim at Corner # 4, the SW corner, and lies on the South end of this claim, and is 1500 feet from the opposite end of this claim.
- 6) The claim is situated in the SE quarter of Section 35, T. 30 N. R. 4 E. G & SR Base & Meridian, in the unknown Mining District, County of Coconino, State of Arizona.

The boundaries of this claim can be traced:

Beginning at the South end center monument, and running

thence East 300 feet to SE corner monument No. 1;

thence North 1500 feet to NE corner monument No. 2;

thence West 300 feet to North end center monument;

thence West 300 feet to NW corner monument No. 3;

thence South 1500 feet to SW corner monument No. 4;

thence East 300 feet to the point of beginning.

- 7) All dips, variations, spurs, angles, and all veins, ledges, or deposits within the lines of this claim, together with all water and timber and any other rights appurtenant, allowed by the laws of the State or of the United States, are hereby claimed from the effective date of this location.

- 8) Tie: Corner No. 4 of this claim is located 1800' W,  
500' N

from the SE corner of Section 35, T. 30 N.,  
R. 4 E., G&SR, BM.

Locator: PATHFINDER MINES CORPORATION

By: [Signature]

Agent

RECEIVED  
B.L.M. AZ STATE OFFICE

JUN 22 1982

07:45 A.M.  
PHOENIX, ARIZONA

|     |    |
|-----|----|
| III | I  |
| IV  | II |

NOTICE AND CERTIFICATE OF LOCATION

MINING CLAIM  
PATHFINDER MINES CORPORATION  
EXPLORATION & DEVELOPMENT  
2441 PECK AVE.  
P. O. BOX 1802  
RIVERTON, WY 82501

Notice is Hereby Given that:

- 1) The name of this claim is Jazz 2, a lode mining claim.
- 2) The name and post office address of the locator is: **PATHFINDER**  
540 Chama, N.E.  
Suite 10  
Albuquerque, New Mexico 87108
- 3) The date of this location is the 8 day of April 1982 on which date the notice of location was posted on the claim.
- 4) The locator does hereby locate and claim 1500 linear feet vein or lode, together with 300 feet in width on each side of the center line of this claim.
- 5) The general course of the vein or lode is in a North and South direction. The location monument lies within the boundaries of this claim at Corner # 1 the NW corner, and lies on the North end of this claim, and is 1500 feet from the opposite end of this claim.
- 6) The claim is situated in the NE quarter of Section NE 2-T29N-R4E  
SE 35-T30N-R4E  
T. 30 N. R. 4 E, G & SR Base & Meridian, in the unknown Mining District, County of Coconino, State of Arizona.

The boundaries of this claim can be traced:

Beginning at the North end center monument, and running  
thence West 300 feet to NW corner monument No. 1;  
thence South 1500 feet to SW corner monument No. 2;  
thence East 300 feet to South end center monument;  
thence East 300 feet to SE corner monument No. 3;  
thence North 1500 feet to NE corner monument No. 4;  
thence West 300 feet to the point of beginning.

- 7) All dips, variations, spurs, angles, and all veins, ledges, or deposits within the lines of this claim, together with all water and timber and any other rights appurtenant, allowed by the laws of the State or of the United States, are hereby claimed from the effective date of this location.

- 8) Tie: Corner No. 1 of this claim is located 1800' W,  
500' N

from the SE corner of Section 35 T. 30 N.,  
R. 4 E, G&SR, BM.

Locator: PATHFINDER MINES CORPORATION

By: [Signature]

Agent

RECEIVED  
B.L.M. AZ STATE OFFICE

JUN 22 1982

07:45 A.M.  
PHOENIX, ARIZONA

|     |    |
|-----|----|
| III | I  |
| IV  | II |
|     | 23 |

# NOTICE AND CERTIFICATE OF LOCATION - LODE MINING CLAIM

PATHFINDER MINES CORPORATION  
EXPLORATION & DEVELOPMENT  
2441 PECK AVE.  
P. O. BOX 1802  
RIVERTON, WY 82501

Notice is Hereby Given that:

- 1) The name of this claim is Jazz 3, a lode mining claim.
- 2) The name and post office address of the locator is PATHFINDER  
540 Chama, N.E.  
Suite 10  
Albuquerque, New Mexico 87108
- 3) The date of this location is the 8 day of April, 1982, on which date the notice of location was posted on the claim.
- 4) The locator does hereby locate and claim 1500 linear feet vein or lode, together with 300 feet in width on each side of the center line of this claim.
- 5) The general course of the vein or lode is in a North and South direction. The location monument lies within the boundaries of this claim at Corner # 1 the SE corner, and lies on the South end of this claim, and is 1500 feet from the opposite end of this claim.
- 6) The claim is situated in the SE quarter of Section 35, T. 32 N. R. 4 E, G & SR Base & Meridian, in the unknown Mining District, County of Coconino, State of Arizona.

The boundaries of this claim can be traced:

Beginning at the South end center monument, and running

thence East 300 feet to SE corner monument No. 1;

thence North 1500 feet to NE corner monument No. 2;

thence West 300 feet to North end center monument;

thence West 300 feet to NW corner monument No. 3;

thence South 1500 feet to SW corner monument No. 4;

thence East 300 feet to the point of beginning.

- 7) All dips, variations, spurs, angles, and all veins, ledges, or deposits within the lines of this claim, together with all water and timber and any other rights appurtenant, allowed by the laws of the State or of the United States, are hereby claimed from the effective date of this location.

- 8) Tie: Corner No. 1 of this claim is located 1800' W,  
500' N

from the SE corner of Section 35, T. 30 N.,  
R. 4 E, G&SR, BM.

Locator: PATHFINDER MINES CORPORATION

By: [Signature]

Agent

RECEIVED  
B.L.M. AZ STATE OFFICE

JUN 22 1982

07:45 A.M.  
PHOENIX, ARIZONA

|     |    |
|-----|----|
| 32  | I  |
| III | I  |
| 41  |    |
| IV  | II |

A MC 173719

NOTICE AND CERTIFICATE OF LOCATION - LODE MINING CLAIM  
PATHFINDER MINES CORPORATION  
EXPLORATION & DEVELOPMENT  
2441 PECK AVE.  
P. O. BOX 1802  
RIVERTON, WY 82501

IV  
A MC 173720

Notice is Hereby Given that:

- 1) The name of this claim is Jazz 4, a lode mining claim.
- 2) The name and post office address of the locator is:  
Pathfinder Mines Corporation  
PATHFINDER  
540 Chama, N.E.  
Suite 10  
Albuquerque, New Mexico 87108
- 3) The date of this location is the 8 day of April 1982 on which date the notice of location was posted on the claim.
- 4) The locator does hereby locate and claim 1500 linear feet vein or lode, together with 300 feet in width on each side of the center line of this claim.
- 5) The general course of the vein or lode is in a North and South direction. The location monument lies within the boundaries of this claim at Corner # 4 the NE corner, and lies on the North end of this claim, and is 1500 feet from the opposite end of this claim.
- 6) The claim is situated in the NE quarter of Section 35 T. 29 N. R. 4 E, G & SR Base & Meridian, in the unknown Mining District, County of Coconino, State of Arizona. NE 2 - T29N-R4E  
SE 5 - T30N-R4E

The boundaries of this claim can be traced:

Beginning at the North end center monument, and running  
thence West 300 feet to NW corner monument No. 1;  
thence South 1500 feet to SW corner monument No. 2;  
thence East 300 feet to South end center monument;  
thence East 300 feet to SE corner monument No. 3;  
thence North 1500 feet to NE corner monument No. 4;  
thence West 300 feet to the point of beginning.

- 7) All dips, variations, spurs, angles, and all veins, ledges, or deposits within the lines of this claim, together with all water and timber and any other rights appurtenant, allowed by the laws of the State or of the United States, are hereby claimed from the effective date of this location.

- 8) Tie: Corner No. 4 of this claim is located 1800' West,  
500' N

from the SE corner of Section 35 T. 30 N.,  
R. 4 E, G&SR, BM.

Locator: PATHFINDER MINES CORPORATION

By: [Signature]

Agent

RECEIVED  
B.L.M. AZ STATE OFFICE

JUN 22 1982

07:45 A.M.  
PHOENIX, ARIZONA

|     |    |
|-----|----|
| III | I  |
| IV  | II |

NOTICE AND CERTIFICATE OF LOCATION - LODE

MINING CLAIM  
PATHFINDER MINES CORPORATION  
EXPLORATION & DEVELOPMENT  
2441 PECK AVE.  
P. O. BOX 1802  
RIVERTON, WY. 82501

A MC 173721

Notice is Hereby Given that:

1) The name of this claim is Hopt I, a lode mining claim.

2) The name and post office address of the locator is:

Pathfinder Mines Corporation

540 CHAMA N.E. #10  
Albuquerque N.M. 87108

3) The date of this location is the 7 day of MAY, 1982, on which date the notice of location was posted on the claim.

4) The locator does hereby locate and claim 1500 linear feet vein or lode, together with 300 feet in width on each side of the center line of this claim.

5) The general course of the vein or lode is in a East and West direction. The location monument lies within the boundaries of this claim at Corner # 1 the SW corner; and lies on the West end of this claim, and is 1500 feet from the opposite end of this claim.

6) The claim is situated in the SW quarter of Section 34, T. 30N R. 5E, G & SR Base & Meridian, in the unknown Mining District, County of Coconino, State of Arizona.

+ NW sect 2 & NE sect 3  
T 29N - R 5E

The boundaries of this claim can be traced:

Beginning at the West end center monument, and running

thence South 300 feet to SW corner monument No. 1;

thence East 1500 feet to SE corner monument No. 2;

thence North 300 feet to East end center monument;

thence North 300 feet to NE corner monument No. 3;

thence West 1500 feet to NW corner monument No. 4;

thence South 300 feet to the point of beginning.

7) All dips, variations, spurs, angles, and all veins, ledges, or deposits within the lines of this claim, together with all water and timber and any other rights appurtenant, allowed by the laws of the State or of the United States, are hereby claimed from the effective date of this location.

8) Tie: Corner No. 1 of this claim is located 10000 N.

4600' E

from the NE corner of Section 16 T. 29N, R. 5E, G&SR, BM.

Locator: PATHFINDER MINES CORPORATION

By: [Signature]

Agent

RECEIVED  
BLM AZ STATE OFFICE

JUN 22 1982

07:45 A.M.  
PHOENIX, ARIZONA

|     |    |
|-----|----|
| III | I  |
| IV  | II |

NOTICE AND CERTIFICATE OF LOCATION - L ≡ MINING CLAIM

PATHFINDER MINES CORPORATION  
EXPLORATION & DEVELOPMENT  
2441 PECK AVE.  
P. O. BOX 1802  
RIVERTON, WY 82501

Notice is Hereby Given that:

- 1) The name of this claim is Hopt 2, a lode mining claim.
- 2) The name and post office address of the locator is  
Pathfinder Mines Corporation 540 CHAMA NE, SUITE #10  
ALBUQUERQUE, NEW MEXICO  
87108
- 3) The date of this location is the 7 day of APRIL, 1982, on which date the notice of location was posted on the claim.
- 4) The locator does hereby locate and claim 1500 linear feet vein or lode, together with 300 feet in width on each side of the center line of this claim.
- 5) The general course of the vein or lode is in a East and West direction. The location monument lies within the boundaries of this claim at Corner # 4 the NW corner; and lies on the West end of this claim, and is 1500 feet from the opposite end of this claim.
- 6) The claim is situated in the NW quarter of Section 3, T. 29N R. 5E, G & SR Base & Meridian, in the unknown Mining District, County of Coconino, State of Arizona.

The boundaries of this claim can be traced:

Beginning at the West end center monument, and running  
thence South 300 feet to SW corner monument No. 1;  
thence East 1500 feet to SE corner monument No. 2;  
thence North 300 feet to East end center monument;  
thence North 300 feet to NE corner monument No. 3;  
thence West 1500 feet to NW corner monument No. 4;  
thence South 300 feet to the point of beginning.

- 7) All dips, variations, spurs, angles, and all veins, ledges, or deposits within the lines of this claim, together with all water and timber and any other rights appurtenant, allowed by the laws of the State or of the United States, are hereby claimed from the effective date of this location.

- 8) Tie: Corner No. 4 of this claim is located 10000' north  
4600' E

from the NE corner of Section 16 T. 29N ..  
R. SE .., G&SR, BM.

Locator: PATHFINDER MINES CORPORATION

By: [Signature]

Agent

RECEIVED  
B.L.M. AZ STATE OFFICE

JUN 22 1982

07:45 A.M.  
PHOENIX, ARIZONA

|     |    |
|-----|----|
| III | I  |
| IV  | II |

NOTICE AND CERTIFICATE OF LOCATION - LODE MINING CLAIM  
PATHFINDER MINES CORPORATION  
EXPLORATION & DEVELOPMENT  
2441 PECK AVE.  
P. O. BOX 1802  
RIVERTON, WY 82501

Notice is Hereby Given that:

- 1) The name of this claim is Hoyt 3, a lode mining claim.
- 2) The name and post office address of the locator is:  
Pathfinder Mines Corporation 540 CHAMA AVE, SUITE #10  
ALBUQUERQUE, NEW MEXICO  
87108
- 3) The date of this location is the 7 day of MAY, 1982, on which date the notice of location was posted on the claim.
- 4) The locator does hereby locate and claim 1500 linear feet vein or lode, together with 300 feet in width on each side of the center line of this claim.
- 5) The general course of the vein or lode is in a East and West direction. The location monument lies within the boundaries of this claim at Corner # 4 the SE corner, and lies on the East end of this claim, and is 1500 feet from the opposite end of this claim. + NE 1/4 sect. 3-T29N-R5E
- 6) The claim is situated in the SE quarter of Section 34, T. 30N R. 5E, G & SR Base & Meridian, in the unknown Mining District, County of Coconino, State of Arizona.

The boundaries of this claim can be traced:

Beginning at the East end center monument, and running  
thence North 300 feet to NE corner monument No. 1;  
thence West 1500 feet to NW corner monument No. 2;  
thence South 300 feet to West end center monument;  
thence South 300 feet to SW corner monument No. 3;  
thence East 1500 feet to SE corner monument No. 4;  
thence North 300 feet to the point of beginning.

- 7) All dips, variations, spurs, angles, and all veins, ledges, or deposits within the lines of this claim, together with all water and timber and any other rights appurtenant, allowed by the laws of the State or of the United States, are hereby claimed from the effective date of this location.

- 8) Tie: Corner No. 4 of this claim is located 10000' N  
4600' E

from the NE corner of Section 16 T. 29N ..  
R. 5E .., G&SR, BM.

Locator: PATHFINDER MINES CORPORATION

By: [Signature]


Agent

RECEIVED  
B.L.M. AZ STATE OFFICE

JUN 22 1982

07:45 A.M.  
PHOENIX, ARIZONA

A MC 173723





NOTICE AND CERTIFICATE OF LOCATION - LO MINING CLAIM  
PATHFINDER MINES CORPORATION  
EXPLORATION & DEVELOPMENT

2441 PECK AVE.  
P. O. BOX 1802  
RIVERTON, WY 82501

Notice is Hereby Given that:

- 1) The name of this claim is Hort 4, a lode mining claim.  
2) The name and post office address of the locator is:

Pathfinder Mines Corporation

~~540 CHAMA NE. #10~~  
~~Albuquerque, N.M. 87105~~

- 3) The date of this location is the 7 day of MAY, 1982, on which date the notice of location was posted on the claim.  
4) The locator does hereby locate and claim 1500 linear feet vein or lode, together with 300 feet in width on each side of the center line of this claim.  
5) The general course of the vein or lode is in a East and West direction. The location monument lies within the boundaries of this claim at Corner # 1 the NE corner, and lies on the East end of this claim, and is 1500 feet from the opposite end of this claim.  
6) The claim is situated in the NE quarter of Section 3, T. 29 N. R. 5E, G & SR Base & Meridian, in the unknown Mining District, County of Coconino, State of Arizona.

The boundaries of this claim can be traced:

Beginning at the East end center monument, and running  
thence North 300 feet to NE corner monument No. 1;  
thence West 1500 feet to NW corner monument No. 2;  
thence South 300 feet to West end center monument;  
thence South 300 feet to SW corner monument No. 3;  
thence East 1500 feet to SE corner monument No. 4;  
thence North 300 feet to the point of beginning.

- 7) All dips, variations, spurs, angles, and all veins, ledges, or deposits within the lines of this claim, together with all water and timber and any other rights appurtenant, allowed by the laws of the State or of the United States, are hereby claimed from the effective date of this location.

- 8) Tie: Corner No. 1 of this claim is located 10000 N  
4600 E

from the NE corner of Section 16 T. 29 N. R. 5E .., G&SR, BM.

Locator: PATHFINDER MINES CORPORATION

By: Dean Hallock

Agent -

RECEIVED  
B.L.M. AZ STATE OFFICE

JUN 22 1982

07:45 A.M.  
PHOENIX, ARIZONA

A  
MC  
173724

|     |    |
|-----|----|
| III | J  |
|     | II |

NOTICE AND CERTIFICATE OF LOCATION - LODE MINING CLAIM  
PATHFINDER MINES CORPORATION  
EXPLORATION & DEVELOPMENT

2441 PECK AVE.  
P. O. BOX 1802  
RIVERTON, WY 82501

Notice is Hereby Given that:

- 1) The name of this claim is Hoyt 5, a lode mining claim.
- 2) The name and post office address of the locator is PATHFINDER  
540 Chama, N.E.  
Suite 10  
Albuquerque, New Mexico 87108
- 3) The date of this location is the 7 day of May, 1982, on which date the notice of location was posted on the claim.
- 4) The locator does hereby locate and claim 1500 linear feet vein or lode, together with 300 feet in width on each side of the center line of this claim.
- 5) The general course of the vein or lode is in a North and South direction. The location monument lies within the boundaries of this claim at Corner # 4, the SW corner, and lies on the South end of this claim, and is 1500 feet from the opposite end of this claim.
- 6) The claim is situated in the NW 1/4 quarters of Section 35, T. 29 N. R. 5 E. G & SR Base & Meridian, in the unknown Mining District, County of Coconino, State of Arizona.

The boundaries of this claim can be traced:

Beginning at the South end center monument, and running

thence East 300 feet to SE corner monument No. 1;

thence North 1500 feet to NE corner monument No. 2;

thence West 300 feet to North end center monument;

thence West 300 feet to NW corner monument No. 3;

thence South 1500 feet to SW corner monument No. 4;

thence East 300 feet to the point of beginning.

- 7) All dips, variations, spurs, angles, and all veins, ledges, or deposits within the lines of this claim, together with all water and timber and any other rights appurtenant, allowed by the laws of the State or of the United States, are hereby claimed from the effective date of this location.

- 8) Tie: Corner No. 4 of this claim is located 12,500' N  
1,500' E

from the NE corner of Section 16, T. 29 N.,  
R. 5 E., G&SR, BM.

Locator: PATHFINDER MINES CORPORATION

By: [Signature]

Agent

RECEIVED  
BLM. AZ STATE OFFICE

JUN 22 1982

07:45 A.M.  
PHOENIX, ARIZONA

|     |    |
|-----|----|
| III | I  |
| IV  | II |

# NOTICE AND CERTIFICATE OF LOCATION - L E MINING CLAIM

PATHFINDER MINES CORPORATION  
EXPLORATION & DEVELOPMENT  
2441 PECK AVE.  
P. O. BOX 1802  
RIVERTON, WY 82501

Notice is Hereby Given that:

- 1) The name of this claim is Hog + 6, a lode mining claim.
- 2) The name and post office address of the locator is: PATHFINDER  
540 Chama, N.E  
Suite 10  
Albuquerque, New Mexico 87108  
Pathfinder Mines Corporation
- 3) The date of this location is the 7 day of May 1982, on which date the notice of location was posted on the claim.
- 4) The locator does hereby locate and claim 1500 linear feet vein or lode, together with 300 feet in width on each side of the center line of this claim.
- 5) The general course of the vein or lode is in a North and South direction. The location monument lies within the boundaries of this claim at Corner # 1 the NW corner, and lies on the North end of this claim, and is 1500 feet from the opposite end of this claim.
- 6) The claim is situated in the SW quarter of Section 35, T. 30 N. R. 5E, G & SR Base & Meridian, in the unknown Mining District, County of Coconino, State of Arizona.

The boundaries of this claim can be traced:

Beginning at the North end center monument, and running

thence West 300 feet to NW corner monument No. 1;

thence South 1500 feet to SW corner monument No. 2;

thence East 300 feet to South end center monument;

thence East 300 feet to SE corner monument No. 3;

thence North 1500 feet to NE corner monument No. 4;

thence West 300 feet to the point of beginning.

- 7) All dips, variations, spurs, angles, and all veins, ledges, or deposits within the lines of this claim, together with all water and timber and any other rights appurtenant, allowed by the laws of the State or of the United States, are hereby claimed from the effective date of this location.

- 8) Tie: Corner No. 1 of this claim is located 12,000' N  
5500' E

from the NE corner of Section 16 T. 29 N.,  
R. 5E, G&SR, BM.

Locator: PATHFINDER MINES CORPORATION

By: [Signature]

Agent

RECEIVED  
B.L.M. AZ STATE OFFICE

JUN 22 1982

07:45 A.M.  
PHOENIX, ARIZONA

|     |    |
|-----|----|
| III | I  |
| IV  | II |
|     | 23 |

A MC 173726

NOTICE AND CERTIFICATE OF LOCATION - ~~LODE~~ MINING CLAIM  
PATHFINDER MINES CORPORATION  
EXPLORATION & DEVELOPMENT  
2441 PECK AVE.  
P. O. BOX 1802  
RIVERTON, WY 82501

Notice is Hereby Given that:

- 1) The name of this claim is Hogt 7, a lode mining claim.
- 2) The name and post office address of the locator is PATHFINDER  
540 Chama, N.E.  
Suite 10  
Albuquerque, New Mexico 87108  
Pathfinder Mines Corporation
- 3) The date of this location is the 7 day of May, 1982, on which date the notice of location was posted on the claim.
- 4) The locator does hereby locate and claim 1500 linear feet vein or lode, together with 300 feet in width on each side of the center line of this claim.
- 5) The general course of the vein or lode is in a North and South direction. The location monument lies within the boundaries of this claim at Corner # 1 the SE corner, and lies on the South end of this claim, and is 1500 feet from the opposite end of this claim. NE + SE 1/4 sect 34
- 6) The claim is situated in the NW 1/4 SW quarters of Section 35, T. 29N, R. 5E, G & SR Base & Meridian, in the unknown Mining District, County of Coconino, State of Arizona.

The boundaries of this claim can be traced:

Beginning at the South end center monument, and running

thence East 300 feet to SE corner monument No. 1;

thence North 1500 feet to NE corner monument No. 2;

thence West 300 feet to North end center monument;

thence West 300 feet to NW corner monument No. 3;

thence South 1500 feet to SW corner monument No. 4;

thence East 300 feet to the point of beginning.

- 7) All dips, variations, spurs, angles, and all veins, ledges, or deposits within the lines of this claim, together with all water and timber and any other rights appurtenant, allowed by the laws of the State or of the United States, are hereby claimed from the effective date of this location.

- 8) Tie: Corner No. 1 of this claim is located 17,100' N  
+ 5600' E (5500' E)

from the NE corner of Section 16, T. 29N.,  
R. 5E., G&SR, BM.

Locator: PATHFINDER MINES CORPORATION

By: [Signature]

Agent

RECEIVED  
B.L.M. AZ STATE OFFICE

JUN 22 1982

07:45 A.M.  
PHOENIX, ARIZONA

A MC 173727

|    |     |
|----|-----|
| 32 | I   |
| 41 | II  |
| 50 | III |

NOTICE AND CERTIFICATE OF LOCATION - L~~C~~ MINING CLAIM  
PATHFINDER MINES CORPORATION  
EXPLORATION & DEVELOPMENT

2441 PECK AVE.  
P. O. BOX 1802  
RIVERTON, WY 82501

Notice is Hereby Given that:

- 1) The name of this claim is Hogf8, a lode mining claim.
- 2) The name and post office address of the locator is: PATHFINDER  
540 Chama, N.E.  
Pathfinder Mines Corporation  
Suite 10  
Albuquerque, New Mexico 87108
- 3) The date of this location is the 7 day of May 1982 on which date the notice of location was posted on the claim.
- 4) The locator does hereby locate and claim 1500 linear feet vein or lode, together with 300 feet in width on each side of the center line of this claim.
- 5) The general course of the vein or lode is in a North and South direction. The location monument lies within the boundaries of this claim at Corner # 4 the NE corner, and lies on the North end of this claim, and is 1500 feet from the opposite end of this claim. SE 1/4 sect 34 4
- 6) The claim is situated in the SW quarter of Section 35, T. 30N R. 5E, G & SR Base & Meridian, in the unknown Mining District, County of Coconino, State of Arizona.

The boundaries of this claim can be traced:

Beginning at the North end center monument, and running

thence West 300 feet to NW corner monument No. 1;

thence South 1500 feet to SW corner monument No. 2;

thence East 300 feet to South end center monument;

thence East 300 feet to SE corner monument No. 3;

thence North 1500 feet to NE corner monument No. 4;

thence West 300 feet to the point of beginning.

- 7) All dips, variations, spurs, angles, and all veins, ledges, or deposits within the lines of this claim, together with all water and timber and any other rights appurtenant, allowed by the laws of the State or of the United States, are hereby claimed from the effective date of this location.

- 8) Tie: Corner No. 4 of this claim is located 12,500' N  
\$5500' E

from the NE corner of Section 16 T. 29N ..  
R. 5E .., G&SR, BM.

Locator: PATHFINDER MINES CORPORATION

By: [Signature]

Agent

RECEIVED  
B.L.M. AZ STATE OFFICE

JUN 22 1982

07:45 A.M.  
PHOENIX, ARIZ

|     |    |
|-----|----|
| III | I  |
| IV  | II |

NOTICE AND CERTIFICATE OF LOCATION - L - MINING CLAIM  
PATHFINDER MINES CORPORATION  
EXPLORATION & DEVELOPMENT  
2441 PECK AVE.  
P. O. BOX 1802  
RIVERTON, WY 82501

Notice is Hereby Given that:

- 1) The name of this claim is Boyt 9, a lode mining claim.
- 2) The name and post office address of the locator ~~PATHFINDER~~  
~~540 Chama, N.E.~~  
~~Suite 10~~  
~~Albuquerque, New Mexico 87108~~  
Pathfinder Mines Corporation
- 3) The date of this location is the 7 day of May, 1982, on which date the notice of location was posted on the claim.
- 4) The locator does hereby locate and claim 1500 linear feet vein or lode, together with 300 feet in width on each side of the center line of this claim.
- 5) The general course of the vein or lode is in a North and South direction. The location monument lies within the boundaries of this claim at Corner # 4 the SW corner, and lies on the South end of this claim, and is 1500 feet from the opposite end of this claim.
- 6) The claim is situated in the SE quarter of Section 35, T. 30 N. R. 5E, G & SR Base & Meridian, in the unknown Mining District, County of Coconino, State of Arizona.

The boundaries of this claim can be traced:

Beginning at the South end center monument, and running

thence East 300 feet to SE corner monument No. 1;

thence North 1500 feet to NE corner monument No. 2;

thence West 300 feet to North end center monument;

thence West 300 feet to NW corner monument No. 3;

thence South 1500 feet to SW corner monument No. 4;

thence East 300 feet to the point of beginning.

- 7) All dips, variations, spurs, angles, and all veins, ledges, or deposits within the lines of this claim, together with all water and timber and any other rights appurtenant, allowed by the laws of the State or of the United States, are hereby claimed from the effective date of this location.

- 8) Tie: Corner No. 4 of this claim is located 11400' N  
4000' E

from the NE corner of Section 16, T. 29 N.,  
R. 5E, G&SR, BM.

Locator: PATHFINDER MINES CORPORATION

By: [Signature]

Agent

RECEIVED  
B.L.M. AZ STATE OFFICE

JUN 22 1982

07:45 A.M.  
PHOENIX, ARIZONA

A MC 173729

|     |    |
|-----|----|
| III | I  |
| IV  | II |

11  
NOTICE AND CERTIFICATE OF LOCATION - LODE MINING CLAIM  
PATHFINDER MINES CORPORATION  
EXPLORATION & DEVELOPMENT

2441 PECK AVE.  
P.O. BOX 1802  
RIVERTON, WY. 82501

Notice is Hereby Given that:

- 1) The name of this claim is Hoyt 10, a lode mining claim.
- 2) The name and post office address of the locator is PATHFINDER  
540 Chama, N.E.  
Suite 10  
Albuquerque, New Mexico 87108  
Pathfinder Mines Corporation
- 3) The date of this location is the 7 day of May, 1982, on which date the notice of location was posted on the claim.
- 4) The locator does hereby locate and claim 1500 linear feet vein or lode, together with 300 feet in width on each side of the center line of this claim.
- 5) The general course of the vein or lode is in a North and South direction. The location monument lies within the boundaries of this claim at Corner # 1 the NW corner, and lies on the North end of this claim, and is 1500 feet from the opposite end of this claim. NE 4 sec 2 - T 29 N - R 5 E
- 6) The claim is situated in the SE quarter of Section 35, T. 30 N, R. 5 E, G & SR Base & Meridian, in the unknown Mining District, County of Coconino, State of Arizona.

The boundaries of this claim can be traced:

Beginning at the North end center monument, and running  
thence West 300 feet to NW corner monument No. 1;  
thence South 1500 feet to SW corner monument No. 2;  
thence East 300 feet to South end center monument;  
thence East 300 feet to SE corner monument No. 3;  
thence North 1500 feet to NE corner monument No. 4;  
thence West 300 feet to the point of beginning.

- 7) All dips, variations, spurs, angles, and all veins, ledges, or deposits within the lines of this claim, together with all water and timber and any other rights appurtenant, allowed by the laws of the State or of the United States, are hereby claimed from the effective date of this location.

- 8) Tie: Corner No. 1 of this claim is located 11400' N  
8800' E

from the NE corner of Section 16 T. 29 N ..  
R. 5 E .., G&SR, BM.

Locator: PATHFINDER MINES CORPORATION

By: [Signature]

Agent

RECEIVED  
B.L.M. AZ STATE OFFICE

JUN 22 1982

07:45 A.M.  
PHOENIX, ARIZONA

|     |    |
|-----|----|
| III | I  |
| IV  | II |
|     | 4  |

NOTICE AND CERTIFICATE OF LOCATION - LODE MINING CLAIM.  
PATHFINDER MINES CORPORATION  
EXPLORATION & DEVELOPMENT  
2441 PECK AVE.  
P. O. BOX 1802  
RIVERTON, WY 82501

Notice is Hereby Given that:

- 1) The name of this claim is Hoyt 11, a lode mining claim.
- 2) The name and post office address of the locator is PATHFINDER  
540 Chama, N.E.  
Suite 10  
Albuquerque, New Mexico 87108  
Pathfinder Mines Corporation
- 3) The date of this location is the 7 day of May, 1982, on which date the notice of location was posted on the claim.
- 4) The locator does hereby locate and claim 1500 linear feet vein or lode, together with 300 feet in width on each side of the center line of this claim.
- 5) The general course of the vein or lode is in a North and South direction. The location monument lies within the boundaries of this claim at Corner # 1 the SE corner, and lies on the South end of this claim, and is 1500 feet from the opposite end of this claim.
- 6) The claim is situated in the SE & SW quarter of Section 35, T. 30 N. R. 5E, G & SR Base & Meridian, in the unknown Mining District, County of Coconino, State of Arizona.

The boundaries of this claim can be traced:

Beginning at the South end center monument, and running

thence East 300 feet to SE corner monument No. 1;

thence North 1500 feet to NE corner monument No. 2;

thence West 300 feet to North end center monument;

thence West 300 feet to NW corner monument No. 3;

thence South 1500 feet to SW corner monument No. 4;

thence East 300 feet to the point of beginning.

- 7) All dips, variations, spurs, angles, and all veins, ledges, or deposits within the lines of this claim, together with all water and timber and any other rights appurtenant, allowed by the laws of the State or of the United States, are hereby claimed from the effective date of this location.

- 8) Tie: Corner No. 1 of this claim is located 11400' N  
48000' E

from the NE corner of Section 16, T. 29 N.,  
R. 5E, G&SR, BM.

Locator: PATHFINDER MINES CORPORATION

By: [Signature]

Agent

RECEIVED  
BLM. AZ STATE OFFICE

JUN 22 1982

07:45 A.M.  
PHOENIX, ARIZONA

|     |    |
|-----|----|
| 32  | I  |
| III |    |
| 41  |    |
| IV  | II |



NOTICE AND CERTIFICATE OF LOCATION - LODE

MINING CLAIM  
PATHFINDER MINES CORPORATION  
EXPLORATION & DEVELOPMENT  
2441 PECK AVE.  
P. O. BOX 1802  
RIVERTON, WY. 82501

Notice is Hereby Given that:

- 1) The name of this claim is Hoyt 12, a lode mining claim.
- 2) The name and post office address of the locator is:  
Pathfinder Mines Corporation  
PATHFINDER  
340 Chama, N.E.  
Suite 10  
Albuquerque, New Mexico 87108
- 3) The date of this location is the 7 day of May 1982, on which date the notice of location was posted on the claim.
- 4) The locator does hereby locate and claim 1500 linear feet vein or lode, together with 300 feet in width on each side of the center line of this claim.
- 5) The general course of the vein or lode is in a North and South direction. The location monument lies within the boundaries of this claim at Corner # 4 the NE corner, and lies on the North end of this claim, and is 1500 feet from the opposite end of this claim.
- 6) The claim is situated in the SESW quarter of Section 35, T. 29N, R. 5E, G & SR Base & Meridian, in the unknown Mining District, County of Coconino, State of Arizona.

The boundaries of this claim can be traced:

Beginning at the North end center monument, and running

thence West 300 feet to NW corner monument No. 1;

thence South 1500 feet to SW corner monument No. 2;

thence East 300 feet to South end center monument;

thence East 300 feet to SE corner monument No. 3;

thence North 1500 feet to NE corner monument No. 4;

thence West 300 feet to the point of beginning.

- 7) All dips, variations, spurs, angles, and all veins, ledges, or deposits within the lines of this claim, together with all water and timber and any other rights appurtenant, allowed by the laws of the State or of the United States, are hereby claimed from the effective date of this location.

- 8) Tie: Corner No. 4 of this claim is located 11,400' N & 8000' E

from the NE corner of Section 16 T. 29N R. 5E G&SR, BM.

Locator: PATHFINDER MINES CORPORATION

By: [Signature]

Agent

RECEIVED  
B.L.M. AZ STATE OFFICE

JUN 22 1982

07:45 A.M.  
PHOENIX, ARIZONA

|     |    |
|-----|----|
| III | I  |
| IV  | II |

A MC 173732

NOTICE AND CERTIFICATE OF LOCATION - LODE MINING CLAIM.

PATHFINDER MINES CORPORATION  
EXPLORATION & DEVELOPMENT

12441 PECK AVE.  
P. O. BOX 1802  
RIVERTON, WY 82501

Notice is Hereby Given that:

- 1) The name of this claim is Hoyt 13, a lode mining claim.
- 2) The name and post office address of the locator PATHFINDER  
540 Chama, N.E.  
Suite 10  
Albuquerque, New Mexico 87108
- 3) The date of this location is the 7 day of May, 1982, on which date the notice of location was posted on the claim.
- 4) The locator does hereby locate and claim 1500 linear feet vein or lode, together with 300 feet in width on each side of the center line of this claim.
- 5) The general course of the vein or lode is in a North and South direction. The location monument lies within the boundaries of this claim at Corner # 4 the SW corner, and lies on the South end of this claim, and is 1500 feet from the opposite end of this claim.
- 6) The claim is situated in the NW & SW quarters of Section 36, T. 30N. R. 5E, G & SR Base & Meridian, in the unknown Mining District, County of Coconino, State of Arizona.

A MC 173733

The boundaries of this claim can be traced:

Beginning at the South end center monument, and running

thence East 300 feet to SE corner monument No. 1;

thence North 1500 feet to NE corner monument No. 2;

thence West 300 feet to North end center monument;

thence West 300 feet to NW corner monument No. 3;

thence South 1500 feet to SW corner monument No. 4;

thence East 300 feet to the point of beginning.

- 7) All dips, variations, spurs, angles, and all veins, ledges, or deposits within the lines of this claim, together with all water and timber and any other rights appurtenant, allowed by the laws of the State or of the United States, are hereby claimed from the effective date of this location.

- 8) Tie: Corner No. 4 of this claim is located 12200' N 10700' E

from the NE corner of Section 16, T. 28 N., R. 5E, G&SR, BM.

Locator: PATHFINDER MINES CORPORATION

By: [Signature]

Agent

RECEIVED  
B.L.M. AZ STATE OFFICE

JUN 22 1982

07:45 A.M.  
PHOENIX, ARIZONA

|     |    |
|-----|----|
| III | I  |
| IV  | II |

NOTICE AND CERTIFICATE OF LOCATION - LODE MINING CLAIM  
PATHFINDER MINES CORPORATION  
EXPLORATION & DEVELOPMENT  
2441 PECK AVE.  
P. O. BOX 1802  
RIVERTON, WY 82501

11

Notice is Hereby Given that:

- 1) The name of this claim is Hopt 14, a lode mining claim.
- 2) The name and post office address of the locator is PATHFINDER  
540 Chama, N.E.  
Suite 10  
Albuquerque, New Mexico 87108  
Pathfinder Mines Corporation
- 3) The date of this location is the 7 day of MAY 1982, on which date the notice of location was posted on the claim.
- 4) The locator does hereby locate and claim 1500 linear feet vein or lode, together with 300 feet in width on each side of the center line of this claim.
- 5) The general course of the vein or lode is in a North and South direction. The location monument lies within the boundaries of this claim at Corner # 1 the NW corner, and lies on the North end of this claim, and is 1500 feet from the opposite end of this claim.
- 6) The claim is situated in the SE quarter of Section 36, T. 30 N. R. 5 E, G & SR Base & Meridian, in the unknown Mining District, County of Coconino, State of Arizona.

A MC 173734

The boundaries of this claim can be traced:

Beginning at the North end center monument, and running  
thence West 300 feet to NW corner monument No. 1;  
thence South 1500 feet to SW corner monument No. 2;  
thence East 300 feet to South end center monument;  
thence East 300 feet to SE corner monument No. 3;  
thence North 1500 feet to NE corner monument No. 4;  
thence West 300 feet to the point of beginning.

) All dips, variations, spurs, angles, and all veins, ledges, or deposits within the lines of this claim, together with all water and timber and any other rights appurtenant, allowed by the laws of the State or of the United States, are hereby claimed from the effective date of this location.

) Tie: Corner No. 1 of this claim is located 12200' N 10400' E

from the NE corner of Section 16 T. 29 N., R. SE, G&SR, BM.

Locator: PATHFINDER MINES CORPORATION  
By: [Signature]  
Agent

RECEIVED  
BLM. AZ STATE OFFICE  
JUN 22 1982  
07:45 A.M.  
PHOENIX, ARIZONA

|     |    |
|-----|----|
| III | I  |
| IV  | II |

NOTICE AND CERTIFICATE OF LOCATION - ~~LUKE~~ MINING CLAIM  
 PATHFINDER MINES CORPORATION  
 EXPLORATION & DEVELOPMENT

2441 PECK AVE.  
 P. O. BOX 1802  
 RIVERTON, WY 82501

Notice is Hereby Given that:

- 1) The name of this claim is Hoyt 15, a lode mining claim.
- 2) The name and post office address of the locator is PATHFINDER  
540 Chama, N.E.  
Suite 10  
Albuquerque, New Mexico 87108  
 Pathfinder Mines Corporation
- 3) The date of this location is the 7 day of MAY, 1982, on which date the notice of location was posted on the claim.
- 4) The locator does hereby locate and claim 1500 linear feet vein or lode, together with 300 feet in width on each side of the center line of this claim.
- 5) The general course of the vein or lode is in a North and South direction. The location monument lies within the boundaries of this claim at Corner # 1 the SE corner, and lies on the South end of this claim, and is 1500 feet from the opposite end of this claim.
- 6) The claim is situated in the NE SE quarters of Section 35, T. 30 N., R. 5 E., G & SR Base & Meridian, in the unknown Mining District, County of Coconino, State of Arizona.

The boundaries of this claim can be traced:

Beginning at the South end center monument, and running  
 thence East 300 feet to SE corner monument No. 1;  
 thence North 1500 feet to NE corner monument No. 2;  
 thence West 300 feet to North end center monument;  
 thence West 300 feet to NW corner monument No. 3;  
 thence South 1500 feet to SW corner monument No. 4;  
 thence East 300 feet to the point of beginning.

- 7) All dips, variations, spurs, angles, and all veins, ledges, or deposits within the lines of this claim, together with all water and timber and any other rights appurtenant, allowed by the laws of the State or of the United States, are hereby claimed from the effective date of this location.

- 8) Tie: Corner No. 1 of this claim is located 12200' N  
10400' E

from the NE corner of Section 16 T. 28 N.,  
 R. 5E, G&SR, BM.

Locator: PATHFINDER MINES CORPORATION

By: [Signature]  
 Agent

RECEIVED  
 B.L.M. AZ STATE OFFICE

JUN 22 1982

07:45 A.M.  
 PHOENIX, ARIZONA

A MC 173735

|     |    |
|-----|----|
| 3.2 | I  |
| 4.1 | I  |
| 5.2 | II |

NOTICE AND CERTIFICATE OF LOCATION - LODE

MINING CLAIM  
PATHFINDER MINES CORPORATION  
EXPLORATION & DEVELOPMENT

2441 PECK AVE.  
P. O. BOX 1802  
RIVERTON, WY 82501

Notice is Hereby Given that:

- 1) The name of this claim is Hoyt 16, a lode mining claim.
- 2) The name and post office address of the locator is PATHFINDER  
340 Chama, N.E.  
Suite 10  
Albuquerque, New Mexico 87108
- 3) The date of this location is the 7 day of MAY 1982, on which date the notice of location was posted on the claim.
- 4) The locator does hereby locate and claim 1500 linear feet vein or lode, together with 300 feet in width on each side of the center line of this claim.
- 5) The general course of the vein or lode is in a North and South direction. The location monument lies within the boundaries of this claim at Corner # 4 the NE corner, and lies on the North end of this claim, and is 1500 feet from the opposite end of this claim.
- 6) The claim is situated in the SE quarter of Section 35, T. 30 N. R. 5E, G & SR Base & Meridian, in the unknown Mining District, County of Coconino, State of Arizona.

The boundaries of this claim can be traced:

Beginning at the North end center monument, and running

thence West 300 feet to NW corner monument No. 1;

thence South 1500 feet to SW corner monument No. 2;

thence East 300 feet to South end center monument;

thence East 300 feet to SE corner monument No. 3;

thence North 1500 feet to NE corner monument No. 4;

thence West 300 feet to the point of beginning.

- 7) All dips, variations, spurs, angles, and all veins, ledges, or deposits within the lines of this claim, together with all water and timber and any other rights appurtenant, allowed by the laws of the State or of the United States, are hereby claimed from the effective date of this location.

- 8) Tie: Corner No. 4 of this claim is located 12200' N  
10400' E

from the NE corner of Section 16 T. 29 N.,  
R. 5E, G&SR, BM.

Locator: PATHFINDER MINES CORPORATION

By: [Signature]

Agent

RECEIVED  
B.L.M. AZ STATE OFFICE

JUN 22 1982

07:45 A.M.  
PHOENIX, ARIZONA

|     |    |
|-----|----|
| III | I  |
| IV  | II |

A MC 173736

NOTICE AND CERTIFICATE OF LOCATION - LODE MINING CLAIM

PATHFINDER MINES CORPORATION  
EXPLORATION & DEVELOPMENT  
2441 PECK AVE.  
P. O. BOX 1802  
RIVERTON, WY 82501

Notice is Hereby Given that:

- 1) The name of this claim is HORN 1, a lode mining claim.
- 2) The name and post office address of the locator is:

Pathfinder Mines Corporation

550 California Street

San Francisco, California 94104

- 3) The date of this location is the 28 day of APRIL, 1982, on which date the notice of location was posted on the claim.

- 4) The locator does hereby locate and claim 1500 linear feet vein or lode, together with 300 feet in width on each side of the center line of this claim.

- 5) The general course of the vein or lode is in a East and West direction. The location monument lies within the boundaries of this claim at Corner # 1 the NE corner, and lies on the East end of this claim, and is 1500 feet from the opposite end of this claim.

- 6) The claim is situated in the SE quarter of Section 21, T. 28 N. R. 4E G & SR Meridian, in the unknown Mining District, County of Coconino, State of Arizona.

The boundaries of this claim can be traced:

Beginning at the East end center monument, and running

thence North 300 feet to NE corner monument No. 1;

thence West 1500 feet to NW corner monument No. 2;

thence South 300 feet to West end center monument;

thence South 300 feet to SW corner monument No. 3;

thence East 1500 feet to SE corner monument No. 4;

thence North 300 feet to the point of beginning.

- 7) All dips, variations, spurs, angles, and all veins, ledges, or deposits within the lines of this claim, together with all water and timber and any other rights appurtenant, allowed by the laws of the State or of the United States, are hereby claimed from the effective date of this location.

- 8) Tie: Corner No. 1 of this claim is located 2400' feet North

from the SE corner of Section 21 T. 28 N.,  
R. 4E., G&SR, M.

Locator: PATHFINDER MINES CORPORATION

By:

Agent

RECEIVED  
BLM. AZ STATE OFFICE

JUN 22 1982

07:45 A.M.  
PHOENIX, ARIZONA

A MC 173737

NOTICE AND CERTIFICATE OF LOCATION - LODE MINING CLAIM

PATHFINDER MINES CORPORATION  
EXPLORATION & DEVELOPMENT  
2441 PECK AVE.  
P. O. BOX 1802  
RIVERTON, WY 82501

Notice is Hereby Given that:

- 1) The name of this claim is Horn 2, a lode mining claim.
- 2) The name and post office address of the locator is:  
Pathfinder Mines Corporation, 550 California Street  
~~540 Chama, N.E. # 10~~ San Francisco, California 94104  
~~Albuquerque, N.M. 87108~~
- 3) The date of this location is the 28 day of April, 1982, on which date the notice of location was posted on the claim.
- 4) The locator does hereby locate and claim 1500 linear feet vein or lode, together with 300 feet in width on each side of the center line of this claim.
- 5) The general course of the vein or lode is in a East and West direction. The location monument lies within the boundaries of this claim at Corner # 4 the NW corner, and lies on the West end of this claim, and is 1500 feet from the opposite end of this claim.
- 6) The claim is situated in the SW quarter of Section 22, T. 28 N. R. 4E G & SR Meridian, in the Indian Mining District, County of Coconino, State of Arizona.

The boundaries of this claim can be traced:

Beginning at the West end center monument, and running  
thence South 300 feet to SW corner monument No. 1;  
thence East 1500 feet to SE corner monument No. 2;  
thence North 300 feet to East end center monument;  
thence North 300 feet to NE corner monument No. 3;  
thence West 1500 feet to NW corner monument No. 4;  
thence South 300 feet to the point of beginning.

- 7) All dips, variations, spurs, angles, and all veins, ledges, or deposits within the lines of this claim, together with all water and timber and any other rights appurtenant, allowed by the laws of the State or of the United States, are hereby claimed from the effective date of this location.

- 8) Tie: Corner No. 4 of this claim is located 2400' N

from the SE corner of Section 21 T. 28 N.,  
R. 4E .., G&SR, M.

Locator: PATHFINDER MINES CORPORATION

By: [Signature]  
Agent

RECEIVED  
B.L.M. AZ STATE OFFICE

JUN 22 1982

07:45 A.M.  
PHOENIX, ARIZONA

A MC 173738

NOTICE AND CERTIFICATE OF LOCATION - LODE MINING CLAIM

PATHFINDER MINES CORPORATION  
EXPLORATION & DEVELOPMENT  
2441 PECK AVE.  
P. O. BOX 1802  
RIVERTON, WY 82501

Notice is Hereby Given that:

1) The name of this claim is HORN 3, a lode mining claim.

2) The name and post office address of the locator is:

Pathfinder Mines Corporation

550 California Street  
San Francisco, California 94104

3) The date of this location is the 28 day of APRIL, 1982, on which date the notice of location was posted on the claim.

4) The locator does hereby locate and claim 1500 linear feet vein or lode, together with 300 feet in width on each side of the center line of this claim.

5) The general course of the vein or lode is in a East and West direction. The location monument lies within the boundaries of this claim at Corner # 1 the NE corner, and lies on the East end of this claim, and is 1500 feet from the opposite end of this claim.

6) The claim is situated in the SE quarter of Section 21, T. 28 N. R. 4E G & SR Meridian, in the UNKNOWN Mining District, County of Coconino, State of Arizona.

The boundaries of this claim can be traced:

Beginning at the East end center monument, and running

thence North 300 feet to NE corner monument No. 1;

thence West 1500 feet to NW corner monument No. 2;

thence South 300 feet to West end center monument;

thence South 300 feet to SW corner monument No. 3;

thence East 1500 feet to SE corner monument No. 4;

thence North 300 feet to the point of beginning.

7) All dips, variations, spurs, angles, and all veins, ledges, or deposits within the lines of this claim, together with all water and timber and any other rights appurtenant, allowed by the laws of the State or of the United States, are hereby claimed from the effective date of this location.

8) Tie: Corner No. 1 of this claim is located 1800 feet North

from the SE corner of Section 21 T. 28 N., R. 4E, G&SR, M.

Locator: PATHFINDER MINES CORPORATION

By: [Signature]

Agent

RECEIVED  
B.L.M. AZ STATE OFFICE

JUN 22 1982

07:45 A.M.  
PHOENIX, ARIZONA

A MC 173739



## NOTICE AND CERTIFICATE OF LOCATION - LODE MINING CLAIM

PATHFINDER MINES CORPORATION

EXPLORATION &amp; DEVELOPMENT

2441 PECK AVE.

P. O. BOX 1802

RIVERTON, WY 82501

Notice is Hereby Given that:

1) The name of this claim is Horn 4, a lode mining claim.

2) The name and post office address of the locator is:

Pathfinder Mines Corporation, 550 California Street  
~~Pathfinder Mines Corporation~~ San Francisco, California 94104  
~~540 Chama, N.E. # 10~~  
~~Albuquerque, N.M. 87106~~

3) The date of this location is the 28 day of April, 1982, on which date the notice of location was posted on the claim.

4) The locator does hereby locate and claim 1500 linear feet vein or lode, together with 300 feet in width on each side of the center line of this claim.

5) The general course of the vein or lode is in a East and West direction. The location monument lies within the boundaries of this claim at Corner # 4 the NW corner, and lies on the West end of this claim, and is 1500 feet from the opposite end of this claim.6) The claim is situated in the SW quarter of Section 22, T. 28 N. R. 4E G & SR Meridian, in the Whom Mining District, County of Coconino, State of Arizona.

The boundaries of this claim can be traced:

Beginning at the West end center monument, and runningthence South 300 feet to SW corner monument No. 1;thence East 1500 feet to SE corner monument No. 2;thence North 300 feet to East end center monument;thence North 300 feet to NE corner monument No. 3;thence West 1500 feet to NW corner monument No. 4;thence South 300 feet to the point of beginning.

7) All dips, variations, spurs, angles, and all veins, ledges, or deposits within the lines of this claim, together with all water and timber and any other rights appurtenant, allowed by the laws of the State or of the United States, are hereby claimed from the effective date of this location.

8) Tie: Corner No. 4 of this claim is located 1800' N

from the SE corner of Section 21 T. 28 N.,  
 R. 4E .., G&SR, M.

Locator: PATHFINDER MINES CORPORATION

By: [Signature]  
Agent

RECEIVED  
 B.L.M. AZ STATE OFFICE

JUN 22 1982

07:45 A.M.  
 PHOENIX, ARIZONA

A MC 173740

W

NOTICE AND CERTIFICATE OF LOCATION - LODE MINING CLAIM

PATHFINDER MINES CORPORATION  
EXPLORATION & DEVELOPMENT  
2441 PECK AVE.  
P. O. BOX 1802  
RIVERTON, WY 82501

Notice is Hereby Given that:

1) The name of this claim is Horn 5, a lode mining claim.

2) The name and post office address of the locator is:

Pathfinder Mines Corporation  
~~540 CHAMA NE #10~~  
~~1430 AMEX 87108~~  
550 California Street  
San Francisco, California 94104

3) The date of this location is the 28 day of April, 1982, on which date the notice of location was posted on the claim.

4) The locator does hereby locate and claim 1500 linear feet vein or lode, together with 300 feet in width on each side of the center line of this claim.

5) The general course of the vein or lode is in a East and West direction. The location monument lies within the boundaries of this claim at Corner # 1 the NE corner, and lies on the East end of this claim, and is 1500 feet from the opposite end of this claim.

6) The claim is situated in the SE quarter of Section 21, T. 28 N. R. 4E G & SR Meridian, in the UNKNOWN Mining District, County of Coconino, State of Arizona.

The boundaries of this claim can be traced:

Beginning at the East end center monument, and running

thence North 300 feet to NE corner monument No. 1;

thence West 1500 feet to NW corner monument No. 2;

thence South 300 feet to West end center monument;

thence South 300 feet to SW corner monument No. 3;

thence East 1500 feet to SE corner monument No. 4;

thence North 300 feet to the point of beginning.

7) All dips, variations, spurs, angles, and all veins, ledges, or deposits within the lines of this claim, together with all water and timber and any other rights appurtenant, allowed by the laws of the State or of the United States, are hereby claimed from the effective date of this location.

8) Tie: Corner No. 1 of this claim is located 1200 feet  
north

from the SE corner of Section 21 T. 28 N.,  
R. 4E., G&SR, M.

Locator: PATHFINDER MINES CORPORATION

By: [Signature]  
Agent

RECEIVED  
B.L.M. AZ STATE OFFICE

JUN 22 1982

07:45 A.M.  
PHOENIX, ARIZONA

A MC 173741

## NOTICE AND CERTIFICATE OF LOCATION - LODE MINING CLAIM

PATHFINDER MINES CORPORATION  
EXPLORATION & DEVELOPMENT  
2441 PECK AVE.  
P. O. BOX 1802  
RIVERTON, WY 82501

Notice is Hereby Given that:

1) The name of this claim is Horn 6, a lode mining claim.

2) The name and post office address of the locator is:

Pathfinder Mines Corporation, 550 California Street  
~~Pathfinder Mines Corporation, 540 Chama, N.E. # 10~~  
~~Albuquerque, N.M. 87108~~  
San Francisco, California 94104

3) The date of this location is the \_\_\_\_\_ day of \_\_\_\_\_, \_\_\_\_\_, on which date the notice of location was posted on the claim.

4) The locator does hereby locate and claim 1500 linear feet vein or lode, together with 300 feet in width on each side of the center line of this claim.

5) The general course of the vein or lode is in a East and West direction. The location monument lies within the boundaries of this claim at Corner # 4 the NW corner, and lies on the West end of this claim, and is 1500 feet from the opposite end of this claim.

6) The claim is situated in the SW quarter of Section 22, T. 28 N. R. 4E G & SR Meridian, in the Urban Mining District, County of Coconino, State of Arizona.

The boundaries of this claim can be traced:

Beginning at the West end center monument, and running

thence South 300 feet to SW corner monument No. 1;

thence East 1500 feet to SE corner monument No. 2;

thence North 300 feet to East end center monument;

thence North 300 feet to NE corner monument No. 3;

thence West 1500 feet to NW corner monument No. 4;

thence South 300 feet to the point of beginning.

7) All dips, variations, spurs, angles, and all veins, ledges, or deposits within the lines of this claim, together with all water and timber and any other rights appurtenant, allowed by the laws of the State or of the United States, are hereby claimed from the effective date of this location.

8) Tie: Corner No. 4 of this claim is located 1200' N

from the SE corner of Section 21 T. 28 N.,  
R. 4E ., G&SR, M.

Locator: PATHFINDER MINES CORPORATION

By: [Signature]

Agent

RECEIVED  
B.L.M. AZ STATE OFFICE

JUN 22 1992

07:45 A.M.  
PHOENIX, ARIZONA

A MC 173742

NOTICE AND CERTIFICATE OF LOCATION - LODE MINING CLAIM

PATHFINDER MINES CORPORATION  
EXPLORATION & DEVELOPMENT  
2441 PECK AVE.  
P. O. BOX 1802  
RIVERTON, WY 82501

Notice is Hereby Given that:

- 1) The name of this claim is HORN 7, a lode mining claim.  
2) The name and post office address of the locator is:

Pathfinder Mines Corporation  
~~540 CHAMA NE #10~~ 650 California Street  
~~ABQ NMEX 87108~~ San Francisco, California 94104

- 3) The date of this location is the 28 day of APRIL, 1992, on which date the notice of location was posted on the claim.  
4) The locator does hereby locate and claim 1500 linear feet vein or lode, together with 300 feet in width on each side of the center line of this claim.  
5) The general course of the vein or lode is in a East and West direction. The location monument lies within the boundaries of this claim at Corner # 1 the NE corner, and lies on the East end of this claim, and is 1500 feet from the opposite end of this claim.  
6) The claim is situated in the SE quarter of Section 21, T. 28 N. R. 4E G & SR Meridian, in the Unknown Mining District, County of Coconino, State of Arizona.

The boundaries of this claim can be traced:

Beginning at the East end center monument, and running  
thence North 300 feet to NE corner monument No. 1;  
thence West 1500 feet to NW corner monument No. 2;  
thence South 300 feet to West end center monument;  
thence South 300 feet to SW corner monument No. 3;  
thence East 1500 feet to SE corner monument No. 4;  
thence North 300 feet to the point of beginning.

- 7) All dips, variations, spurs, angles, and all veins, ledges, or deposits within the lines of this claim, together with all water and timber and any other rights appurtenant, allowed by the laws of the State or of the United States, are hereby claimed from the effective date of this location.

- 8) Tie: Corner No. 1 of this claim is located 600 feet north

from the SE corner of Section 21 T. 28 N.,  
R. 4E, G&SR, M.

Locator: PATHFINDER MINES CORPORATION

By: [Signature]  
Agent

RECEIVED  
B.L.M. AZ STATE OFFICE

JUN 22 1992

07:45 A.M.  
PHOENIX, ARIZONA

A MC 173743

## NOTICE AND CERTIFICATE OF LOCATION - LODE MINING CLAIM

PATHFINDER MINES CORPORATION  
EXPLORATION & DEVELOPMENT  
2441 PECK AVE.  
P. O. BOX 1802  
RIVERTON, WY 82501

Notice is Hereby Given that:

1) The name of this claim is Horn 8, a lode mining claim.

2) The name and post office address of the locator is:

Pathfinder Mines Corporation, 550 California Street  
~~Pathfinder Mines Corporation~~ San Francisco, California 94104  
~~540 Chama, N.E. # 10~~  
~~Albuquerque, N.M. 87109~~

3) The date of this location is the 28 day of April, 1982, on which date the notice of location was posted on the claim.

4) The locator does hereby locate and claim 1500 linear feet vein or lode, together with 300 feet in width on each side of the center line of this claim.

5) The general course of the vein or lode is in a East and West direction. The location monument lies within the boundaries of this claim at Corner # 4 the NW corner, and lies on the West end of this claim, and is 1500 feet from the opposite end of this claim.

6) The claim is situated in the SW quarter of Section 22, T. 28 N. R. 4E G & SR Meridian, in the Horn Mining District, County of Coconino, State of Arizona.

The boundaries of this claim can be traced:

Beginning at the West end center monument, and running

thence South 300 feet to SW corner monument No. 1;

thence East 1500 feet to SE corner monument No. 2;

thence North 300 feet to East end center monument;

thence North 300 feet to NE corner monument No. 3;

thence West 1500 feet to NW corner monument No. 4;

thence South 300 feet to the point of beginning.

7) All dips, variations, spurs, angles, and all veins, ledges, or deposits within the lines of this claim, together with all water and timber and any other rights appurtenant, allowed by the laws of the State or of the United States, are hereby claimed from the effective date of this location.

8) Tie: Corner No. 4 of this claim is located 600' N

from the SE corner of Section 21 T. 28 N.,  
R. 4E .., G&SR, M.

Locator: PATHFINDER MINES CORPORATION

By: [Signature]

Agent

RECEIVED  
B.L.M. AZ STATE OFFICE

JUN 22 1982

07:45 A.M.  
PHOENIX, ARIZONA

A MC 173744

## NOTICE AND CERTIFICATE OF LOCATION - LODE MINING CLAIM

PATHFINDER MINES CORPORATION  
EXPLORATION & DEVELOPMENT  
2441 PECK AVE.  
P. O. BOX 1802  
RIVERTON, WY 82501

Notice is Hereby Given that:

- 1) The name of this claim is HORN 9~~5~~, a lode mining claim.
- 2) The name and post office address of the locator is:  
Pathfinder Mines Corporation  
~~540 Chapman Ave. #100~~ 550 California Street  
~~San Francisco, California 94104~~  
~~829 New Mexico 87108~~
- 3) The date of this location is the 20 day of April, 1982, on which date the notice of location was posted on the claim.
- 4) The locator does hereby locate and claim 1500 linear feet vein or lode, together with 300 feet in width on each side of the center line of this claim.
- 5) The general course of the vein or lode is in a East and West direction. The location monument lies within the boundaries of this claim at Corner # 1 the NE corner, and lies on the East end of this claim, and is 1500 feet from the opposite end of this claim.
- 6) The claim is situated in the NE quarter of Section 28, T. 28 N. R. 4e G & SR Meridian, in the UNKNOWN Mining District, County of Coconino, State of Arizona.

The boundaries of this claim can be traced:

Beginning at the East end center monument, and running  
thence North 300 feet to NE corner monument No. 1;  
thence West 1500 feet to NW corner monument No. 2;  
thence South 300 feet to West end center monument;  
thence South 300 feet to SW corner monument No. 3;  
thence East 1500 feet to SE corner monument No. 4;  
thence North 300 feet to the point of beginning.

- 7) All dips, variations, spurs, angles, and all veins, ledges, or deposits within the lines of this claim, together with all water and timber and any other rights appurtenant, allowed by the laws of the State or of the United States, are hereby claimed from the effective date of this location.
- 8) Tie: Corner No. 1 of this claim is located AT

from the se corner of Section 21 T. 28 N.,  
R. 4e ., G&SR, M.

Locator: PATHFINDER MINES CORPORATION

By: [Signature]

Agent

RECEIVED  
B.L.M. AZ STATE OFFICE

JUN 22 1982

07:45 A.M.  
PHOENIX, ARIZONA

A MC 173745

## NOTICE AND CERTIFICATE OF LOCATION - LODE MINING CLAIM

PATHFINDER MINES CORPORATION  
EXPLORATION & DEVELOPMENT  
2441 PECK AVE.  
P. O. BOX 1802  
RIVERTON, WY 82501

Notice is Hereby Given that:

1) The name of this claim is Horn 10, a lode mining claim.

2) The name and post office address of the locator is:

Pathfinder Mines Corporation, 550 California Street,  
San Francisco, California 94104  
~~540 Chama, N.E. # 10~~  
~~Albuquerque, N.M. 87108~~

3) The date of this location is the 28 day of April, 1982, on which date the notice of location was posted on the claim.

4) The locator does hereby locate and claim 1500 linear feet vein or lode, together with 300 feet in width on each side of the center line of this claim.

5) The general course of the vein or lode is in a East and West direction. The location monument lies within the boundaries of this claim at Corner # 4 the NW corner, and lies on the West end of this claim, and is 1500 feet from the opposite end of this claim.

6) The claim is situated in the NW quarter of Section 27, T. 28 N. R. 4E G & SR Meridian, in the unknown Mining District, County of Coconino, State of Arizona.

The boundaries of this claim can be traced:

Beginning at the West end center monument, and running

thence South 300 feet to SW corner monument No. 1;

thence East 1500 feet to SE corner monument No. 2;

thence North 300 feet to East end center monument;

thence North 300 feet to NE corner monument No. 3;

thence West 1500 feet to NW corner monument No. 4;

thence South 300 feet to the point of beginning.

7) All dips, variations, spurs, angles, and all veins, ledges, or deposits within the lines of this claim, together with all water and timber and any other rights appurtenant, allowed by the laws of the State or of the United States, are hereby claimed from the effective date of this location.

8) Tie: Corner No. 4 of this claim is located at

~~from~~ the SE corner of Section 21 T. 28 N.,  
R. 4E .., G&SR, M.

Locator: PATHFINDER MINES CORPORATION

By: [Signature]  
Agent

RECEIVED  
B.L.M. AZ STATE OFFICE

JUN 22 1982

07:45 A.M.  
PHOENIX, ARIZONA

A MC 173746

A #173747

NOTICE AND CERTIFICATE OF LOCATION - LODE MINING CLAIM

PATHFINDER MINES CORPORATION  
EXPLORATION & DEVELOPMENT  
2441 PECK AVE.  
P. O. BOX 1802  
RIVERTON, WY 82501

Notice is Hereby Given that:

- 1) The name of this claim is Claim 1, a lode mining claim.
- 2) The name and post office address of the locator is:

Pathfinder Mines Corporation

~~550 S. 4th Street  
San Francisco, Calif. 94104~~

~~Pathfinder Mines Corporation  
540 Chama, N.E. # 10  
Albuquerque, N.M. 87106~~

- 3) The date of this location is the 6 day of May, 1982, on which date the notice of location was posted on the claim.
- 4) The locator does hereby locate and claim 1500 linear feet vein or lode, together with 300 feet in width on each side of the center line of this claim.
- 5) The general course of the vein or lode is in a East and West direction. The location monument lies within the boundaries of this claim at Corner # 1 the NE corner, and lies on the East end of this claim, and is 1500 feet from the opposite end of this claim.
- 6) The claim is situated in the NE 1/4 of sec 25 quarter of Section 24, T. 28 N. R. 3E G & SR Meridian, in the unknown Mining District, County of Coconino, State of Arizona.

The boundaries of this claim can be traced:

Beginning at the East end center monument, and running  
thence North 300 feet to NE corner monument No. 1;  
thence West 1500 feet to NW corner monument No. 2;  
thence South 300 feet to West end center monument;  
thence South 300 feet to SW corner monument No. 3;  
thence East 1500 feet to SE corner monument No. 4;  
thence North 300 feet to the point of beginning.

- 7) All dips, variations, spurs, angles, and all veins, ledges, or deposits within the lines of this claim, together with all water and timber and any other rights appurtenant, allowed by the laws of the State or of the United States, are hereby claimed from the effective date of this location.
- 8) Tie: Corner No. 1 of this claim is located 5800' N

from the SW corner of Section 30 T. 28 N.,  
R. 4E ., G&SR, M.

RECEIVED  
BLM. AZ STATE OFFICE

JUN 22 1982

07:45 A.M.  
PHOENIX, ARIZONA

Locator: PATHFINDER MINES CORPORATION

By: Dean Ballou

Agent



NOTICE AND CERTIFICATE OF LOCATION A LODE MINING CLAIM  
PATHFINDER MINES CORPORATION  
EXPLORATION & DEVELOPMENT  
2441 PECK AVE.  
P.O. BOX 1802  
RIVERTON, WY 82501

Notice is Hereby Given that:

- 1) The name of this claim is Claim 2, a lode mining claim.
- 2) The name and post office address of the locator is PATHFINDER  
540 Chama, N.E.  
Suite 10  
Albuquerque, New Mexico 87108
- 3) The date of this location is the 6 day of May, 1982 on which date the notice of location was posted on the claim.
- 4) The locator does hereby locate and claim 1500 linear feet vein or lode, together with 300 feet in width on each side of the center line of this claim.
- 5) The general course of the vein or lode is in a East and West direction. The location monument lies within the boundaries of this claim at Corner # 4 the NW corner; and lies on the West end of this claim, and is 1500 feet from the opposite end of this claim.
- 6) The claim is situated in the SW 1/4 quarter of Section 19, T. 28N, R. 4E, G & SR Base & Meridian, in the unknown Mining District, County of Coconino, State of Arizona.

The boundaries of this claim can be traced:

Beginning at the West end center monument, and running

thence South 300 feet to SW corner monument No. 1;

thence East 1500 feet to SE corner monument No. 2;

thence North 300 feet to East end center monument;

thence North 300 feet to NE corner monument No. 3;

thence West 1500 feet to NW corner monument No. 4;

thence South 300 feet to the point of beginning.

- 7) All dips, variations, spurs, angles, and all veins, ledges, or deposits within the lines of this claim, together with all water and timber and any other rights appurtenant, allowed by the laws of the State or of the United States, are hereby claimed from the effective date of this location.

- 8) Tie: Corner No. 4 of this claim is located 5800' N

from the SW corner of Section 30 T. 28N.,  
R. 4E .., G&SR, BM.

RECEIVED  
BLM. AZ STATE OFFICE

JUN 22 1982

07:45 A.M.  
PHOENIX, ARIZONA

Locator: PATHFINDER MINES CORPORATION

By: [Signature]

Agent

11 MC 173749

## NOTICE AND CERTIFICATE OF LOCATION - LODE MINING CLAIM

PATHFINDER MINES CORPORATION  
EXPLORATION & DEVELOPMENT  
2441 PECK AVE.  
P. O. BOX 1802  
RIVERTON, WY 82501

Notice is Hereby Given that:

1) The name of this claim is Claim 3, a lode mining claim.

2) The name and post office address of the locator is:

Pathfinder Mines Corporation

~~550 California Street~~

~~San Francisco, California 94104~~

Pathfinder Mines Corporation  
540 Chama, N.E. # 10  
Albuquerque, N.M. 87108

3) The date of this location is the 6 day of May, 1982, on which date the notice of location was posted on the claim.

4) The locator does hereby locate and claim 1500 linear feet vein or lode, together with 300 feet in width on each side of the center line of this claim.

5) The general course of the vein or lode is in a East and West direction. The location monument lies within the boundaries of this claim at Corner # 1 the NE corner, and lies on the East end of this claim, and is 1500 feet from the opposite end of this claim.

6) The claim is situated in the NE quarter of Section 25, T. 28 N. R. 3E G & SR Meridian, in the unknown Mining District, County of Coconino, State of Arizona.

The boundaries of this claim can be traced:

Beginning at the East end center monument, and running

thence North 300 feet to NE corner monument No. 1;

thence West 1500 feet to NW corner monument No. 2;

thence South 300 feet to West end center monument;

thence South 300 feet to SW corner monument No. 3;

thence East 1500 feet to SE corner monument No. 4;

thence North 300 feet to the point of beginning.

7) All dips, variations, spurs, angles, and all veins, ledges, or deposits within the lines of this claim, together with all water and timber and any other rights appurtenant, allowed by the laws of the State or of the United States, are hereby claimed from the effective date of this location.

8) Tie: Corner No. 1 of this claim is located 5200' N

from the SW corner of Section 30 T. 28 N.,  
R. 4E .., G&SR, M.

Locator: PATHFINDER MINES CORPORATION

By: Dean Hobbs

Agent

RECEIVED  
B.L.M. AZ STATE OFFICE

JUN 22 1982

07:45 A.M.  
PHOENIX, ARIZONA

NOTICE AND CERTIFICATE OF LOCATION - LODE MINING CLAIM

PATHFINDER MINES CORPORATION  
EXPLORATION & DEVELOPMENT  
2441 PECK AVE.  
P. O. BOX 1802  
RIVERTON, WY 82501

Notice is Hereby Given that:

- 1) The name of this claim is Claim 4, a lode mining claim.
- 2) The name and post office address of the locator is ~~PATHFINDER~~  
~~540 Chama, N.E.~~  
~~Suite 10~~  
~~Albuquerque, New Mexico 87108~~  
Pathfinder Mines Corporation
- 3) The date of this location is the 6 day of May, 1982, on which date the notice of location was posted on the claim.
- 4) The locator does hereby locate and claim 1500 linear feet vein or lode, together with 300 feet in width on each side of the center line of this claim.
- 5) The general course of the vein or lode is in a East and West direction. The location monument lies within the boundaries of this claim at Corner # 4 the NW corner; and lies on the West end of this claim, and is 1500 feet from the opposite end of this claim.
- 6) The claim is situated in the NW quarter of Section 30, T. 28N, R. 4E, G & SR Base & Meridian, in the unknown Mining District, County of Coconino, State of Arizona.

The boundaries of this claim can be traced:

Beginning at the West end center monument, and running  
thence South 300 feet to SW corner monument No. 1;  
thence East 1500 feet to SE corner monument No. 2;  
thence North 300 feet to East end center monument;  
thence North 300 feet to NE corner monument No. 3;  
thence West 1500 feet to NW corner monument No. 4;  
thence South 300 feet to the point of beginning.

- 7) All dips, variations, spurs, angles, and all veins, ledges, or deposits within the lines of this claim, together with all water and timber and any other rights appurtenant, allowed by the laws of the State or of the United States, are hereby claimed from the effective date of this location.

- 8) Tie: Corner No. 4 of this claim is located 5200' N

from the SW corner of Section 30 T. 28N ..  
R. 4E .., G&SR, BM.

Locator: PATHFINDER MINES CORPORATION

By: [Signature]

Agent

RECEIVED  
B.L.M. AZ STATE OFFICE

JUN 22 1982

07:45 A.M.  
PHOENIX, ARIZONA

A MC 173750

A MC 173751

## NOTICE AND CERTIFICATE OF LOCATION - LODE MINING CLAIM

PATHFINDER MINES CORPORATION

EXPLORATION &amp; DEVELOPMENT

2441 PECK AVE.

P. O. BOX 1802

RIVERTON, WY 82501

Notice is Hereby Given that:

1) The name of this claim is Claim 5, a lode mining claim.

2) The name and post office address of the locator is:

Pathfinder Mines Corporation

~~550 California Street~~~~San Francisco, California 94104~~~~Pathfinder Mines Corporation  
540 Chama, N.E. # 10  
Albuquerque, N.M. 87108~~3) The date of this location is the 6 day of May, 1982, on which date the notice of location was posted on the claim.

4) The locator does hereby locate and claim 1500 linear feet vein or lode, together with 300 feet in width on each side of the center line of this claim.

5) The general course of the vein or lode is in a East and West direction. The location monument lies within the boundaries of this claim at Corner # 1 the NE corner, and lies on the East end of this claim, and is 1500 feet from the opposite end of this claim.6) The claim is situated in the NE quarter of Section 25, T. 28 N. R. 3E G & SR Meridian, in the uhm Mining District, County of Coconino, State of Arizona.

The boundaries of this claim can be traced:

Beginning at the East end center monument, and runningthence North 300 feet to NE corner monument No. 1;thence West 1500 feet to NW corner monument No. 2;thence South 300 feet to West end center monument;thence South 300 feet to SW corner monument No. 3;thence East 1500 feet to SE corner monument No. 4;thence North 300 feet to the point of beginning.

7) All dips, variations, spurs, angles, and all veins, ledges, or deposits within the lines of this claim, together with all water and timber and any other rights appurtenant, allowed by the laws of the State or of the United States, are hereby claimed from the effective date of this location.

8) Tie: Corner No. 1 of this claim is located 4600' Nfrom the SW corner of Section 30 T. 28 N.,  
R. 4E .., G&SR, M.

Locator: PATHFINDER MINES CORPORATION

By: [Signature]

Agent

RECEIVED  
B.L.M. AZ STATE OFFICE

JUN 22 1982

07:45 A.M.  
PHOENIX, ARIZONA

NOTICE AND CLARIFICATION OF LOCATION - LODE MINING CLAIM

PATHFINDER MINES CORPORATION  
EXPLORATION & DEVELOPMENT

2441 PECK AVE.

P. O. BOX 1802  
RIVERTON, WY 82501

Notice is Hereby Given that:

- 1) The name of this claim is Cambo, a lode mining claim.
- 2) The name and post office address of the locator is:  
Pathfinder Mines Corporation  
~~540 Chama, N.E.~~  
~~Suite 10~~  
~~Albuquerque, New Mexico 87108~~
- 3) The date of this location is the 6 day of May, 1982, on which date the notice of location was posted on the claim.
- 4) The locator does hereby locate and claim 1500 linear feet vein or lode, together with 300 feet in width on each side of the center line of this claim.
- 5) The general course of the vein or lode is in a East and West direction. The location monument lies within the boundaries of this claim at Corner # 4 the NW corner, and lies on the West end of this claim, and is 1500 feet from the opposite end of this claim.
- 6) The claim is situated in the NW quarter of Section 30, T. 28N, R. 4E, G & SR Base & Meridian, in the unknown Mining District, County of Coconino, State of Arizona.

The boundaries of this claim can be traced:

Beginning at the West end center monument, and running

thence South 300 feet to SW corner monument No. 1;

thence East 1500 feet to SE corner monument No. 2;

thence North 300 feet to East end center monument;

thence North 300 feet to NE corner monument No. 3;

thence West 1500 feet to NW corner monument No. 4;

thence South 300 feet to the point of beginning.

- 7) All dips, variations, spurs, angles, and all veins, ledges, or deposits within the lines of this claim, together with all water and timber and any other rights appurtenant, allowed by the laws of the State or of the United States, are hereby claimed from the effective date of this location.

- 8) Tie: Corner No. 4 of this claim is located 4600' N

from the SW corner of Section 30 T. 28N ..  
R. 4E .., G&SR, BM.

Locator: PATHFINDER MINES CORPORATION

By: [Signature]

Agent

RECEIVED  
B.L.M. AZ STATE OFFICE

JUN 22 1982

07:45 A.M.  
PHOENIX, ARIZONA

A MC 173752

A MC 113753

NOTICE AND CERTIFICATE OF LOCATION - LODE MINING CLAIM

PATHFINDER MINES CORPORATION  
EXPLORATION & DEVELOPMENT  
2441 PECK AVE.  
P. O. BOX 1802  
RIVERTON, WY 82501

Notice is Hereby Given that:

1) The name of this claim is Claim 7, a lode mining claim.

2) The name and post office address of the locator is:

Pathfinder Mines Corporation

~~550 California Street~~

~~San Francisco, California 94104~~

~~Pathfinder Mines Corporation~~  
~~540 Chama, N.E. # 10~~  
~~Albuquerque, N.M. 87108~~

3) The date of this location is the 6 day of May, 1982, on which date the notice of location was posted on the claim.

4) The locator does hereby locate and claim 1500 linear feet vein or lode, together with 300 feet in width on each side of the center line of this claim.

5) The general course of the vein or lode is in a East and West direction. The location monument lies within the boundaries of this claim at Corner # 1 the NE corner, and lies on the East end of this claim, and is 1500 feet from the opposite end of this claim.

6) The claim is situated in the NE quarter of Section 25, T. 28 N. R. 3E G & SR Meridian, in the unknown Mining District, County of Coconino, State of Arizona.

The boundaries of this claim can be traced:

Beginning at the East end center monument, and running

thence North 300 feet to NE corner monument No. 1;

thence West 1500 feet to NW corner monument No. 2;

thence South 300 feet to West end center monument;

thence South 300 feet to SW corner monument No. 3;

thence East 1500 feet to SE corner monument No. 4;

thence North 300 feet to the point of beginning.

7) All dips, variations, spurs, angles, and all veins, ledges, or deposits within the lines of this claim, together with all water and timber and any other rights appurtenant, allowed by the laws of the State or of the United States, are hereby claimed from the effective date of this location.

8) Tie: Corner No. 1 of this claim is located 4000' N

from the SW corner of Section 30 T. 28 N.,  
R. 4E ., G&SR, M.

Locator: PATHFINDER MINES CORPORATION

By: [Signature]  
Agent

RECEIVED  
B.L.M. AZ STATE OFFICE

JUN 22 1982

07:45 A.M.  
PHOENIX, ARIZONA

NOTICE AND CLARIFICATION OF LOCATION - LODE MINING CLAIM  
PATHFINDER MINES CORPORATION  
EXPLORATION & DEVELOPMENT  
2441 PECK AVE.  
P. O. BOX 1802  
RIVERTON, WY 82501

Notice is Hereby Given that:

- 1) The name of this claim is Claim 8, a lode mining claim.
- 2) The name and post office address of the locator is PATHFINDER  
540 Chama, N.E.  
Suite 10  
Albuquerque, New Mexico 87108
- 3) The date of this location is the 6 day of May, 1982 on which date the notice of location was posted on the claim.
- 4) The locator does hereby locate and claim 1500 linear feet vein or lode, together with 300 feet in width on each side of the center line of this claim.
- 5) The general course of the vein or lode is in a East and West direction. The location monument lies within the boundaries of this claim at Corner # 4 the NW corner; and lies on the West end of this claim, and is 1500 feet from the opposite end of this claim.
- 6) The claim is situated in the NW quarter of Section 30, T. 28N, R. 4E, G & SR Base & Meridian, in the unknown Mining District, County of Coconino, State of Arizona.

The boundaries of this claim can be traced:

Beginning at the West end center monument, and running  
thence South 300 feet to SW corner monument No. 1;  
thence East 1500 feet to SE corner monument No. 2;  
thence North 300 feet to East end center monument;  
thence North 300 feet to NE corner monument No. 3;  
thence West 1500 feet to NW corner monument No. 4;  
thence South 300 feet to the point of beginning.

- 7) All dips, variations, spurs, angles, and all veins, ledges, or deposits within the lines of this claim, together with all water and timber and any other rights appurtenant, allowed by the laws of the State or of the United States, are hereby claimed from the effective date of this location.

- 8) Tie: Corner No. 4 of this claim is located 4000' N

from the SW corner of Section 30 T. 28N;  
R. 4E .. G&SR, BM.

Locator: PATHFINDER MINES CORPORATION

By: [Signature]

Agent

RECEIVED  
BLM. AZ STATE OFFICE

JUN 22 1982

07:45 A.M.  
PHOENIX, ARIZONA

A MC 173754

NOTICE AND CERTIFICATE OF LOCATION - LODE MINING CLAIM

PATHFINDER MINES CORPORATION  
EXPLORATION & DEVELOPMENT  
2441 PECK AVE.  
P. O. BOX 1802  
RIVERTON, WY. 82501

Notice is Hereby Given that:

- 1) The name of this claim is Cave 1, a lode mining claim.
- 2) The name and post office address of the locator is: Pathfinder Mines Corporation  
540 CHAMA N.E. #10  
Albuquerque N.M. 87108
- 3) The date of this location is the 8 day of April, 1982, on which date the notice of location was posted on the claim.
- 4) The locator does hereby locate and claim 1500 linear feet vein or lode, together with 300 feet in width on each side of the center line of this claim.
- 5) The general course of the vein or lode is in a East and West direction. The location monument lies within the boundaries of this claim at Corner # 1 the SW corner; and lies on the West end of this claim, and is 1500 feet from the opposite end of this claim.
- 6) The claim is situated in the NE quarter of Section 23, T. 28 N. R. 4E, G & SR Base & Meridian, in the unknown Mining District, County of Coconino, State of Arizona.

The boundaries of this claim can be traced:

Beginning at the West end center monument, and running  
thence South 300 feet to SW corner monument No. 1;  
thence East 1500 feet to SE corner monument No. 2;  
thence North 300 feet to East end center monument;  
thence North 300 feet to NE corner monument No. 3;  
thence West 1500 feet to NW corner monument No. 4;  
thence South 300 feet to the point of beginning.

- 7) All dips, variations, spurs, angles, and all veins, ledges, or deposits within the lines of this claim, together with all water and timber and any other rights appurtenant, allowed by the laws of the State or of the United States, are hereby claimed from the effective date of this location.

- 8) Tie: Corner No. 1 of this claim is located 1500' W,  
4200' N

from the SE corner of Section 23 T. 28 N.,  
R. 4E, G&SR, BM.

Locator: PATHFINDER MINES CORPORATION

By: [Signature]

Agent

RECEIVED  
BLM. AZ STATE OFFICE

JUN 22 1982

07:45 A.M.  
PHOENIX, ARIZONA

|     |    |
|-----|----|
| III | I  |
| IV  | II |



NOTICE AND CERTIFICATE OF LOCATION - L ≡ MINING CLAIM

PATHFINDER MINES CORPORATION  
EXPLORATION & DEVELOPMENT  
2441 PLECK AVE.  
P. O. BOX 1802  
RIVERTON, WY 82501

Notice is Hereby Given that:

- 1) The name of this claim is Cave 2, a lode mining claim.
- 2) The name and post office address of the locator is: \_\_\_\_\_

Pathfinder Mines Corporation 540 CHAMA AVE, SUITE #10  
ALBUQUERQUE, NEW MEXICO  
87108

- 3) The date of this location is the 8 day of April, 1982, on which date the notice of location was posted on the claim.
- 4) The locator does hereby locate and claim 1500 linear feet vein or lode, together with 300 feet in width on each side of the center line of this claim.

- 5) The general course of the vein or lode is in a East and West direction. The location monument lies within the boundaries of this claim at Corner # 4 the NW corner; and lies on the West end of this claim, and is 1500 feet from the opposite end of this claim.

- 6) The claim is situated in the NE quarter of Section 23, T. 28 N. R. 4E G & SR Base & Meridian, in the unknown Mining District, County of Coconino, State of Arizona.

The boundaries of this claim can be traced:

Beginning at the West end center monument, and running

thence South 300 feet to SW corner monument No. 1;

thence East 1500 feet to SE corner monument No. 2;

thence North 300 feet to East end center monument;

thence North 300 feet to NE corner monument No. 3;

thence West 1500 feet to NW corner monument No. 4;

thence South 300 feet to the point of beginning.

- 7) All dips, variations, spurs, angles, and all veins, ledges, or deposits within the lines of this claim, together with all water and timber and any other rights appurtenant, allowed by the laws of the State or of the United States, are hereby claimed from the effective date of this location.

- 8) Tie: Corner No. 4 of this claim is located 1500' W,  
4200' N

from the SE corner of Section 23 T. 28 N.,  
R. 4E G & SR, BM.

Locator: PATHFINDER MINES CORPORATION

By: [Signature]

Agent

RECEIVED  
BLM. AZ STATE OFFICE

JUN 22 1982

07:45 A.M.  
PHOENIX, ARIZONA

A MC 173756

|     |    |
|-----|----|
| III | I  |
| IV  | II |

# NOTICE AND CERTIFICATE OF LOCATION - LODE MINING CLAIM

PATHFINDER MINES CORPORATION  
EXPLORATION & DEVELOPMENT  
2441 PECK AVE.  
P. O. BOX 1802  
RIVERTON, WY 82501

Notice is Hereby Given that:

- 1) The name of this claim is Cave 3, a lode mining claim.
- 2) The name and post office address of the locator is: Pathfinder Mines Corporation  
540 CHAMA AVE, SUITE #10  
ALBUQUERQUE, NEW MEXICO  
87108
- 3) The date of this location is the 8 day of April, 1982, on which date the notice of location was posted on the claim.
- 4) The locator does hereby locate and claim 1500 linear feet vein or lode, together with 300 feet in width on each side of the center line of this claim.
- 5) The general course of the vein or lode is in a East and West direction. The location monument lies within the boundaries of this claim at Corner # 4 the SE corner, and lies on the East end of this claim, and is 1500 feet from the opposite end of this claim.
- 6) The claim is situated in the NW 1/4 quarter of Section 23, T. 28 N. R. 4E, G & SR Base & Meridian, in the unknown Mining District, County of Coconino, State of Arizona.

A. MC 173757

The boundaries of this claim can be traced:

Beginning at the East end center monument, and running  
thence North 300 feet to NE corner monument No. 1;  
thence West 1500 feet to NW corner monument No. 2;  
thence South 300 feet to West end center monument;  
thence South 300 feet to SW corner monument No. 3;  
thence East 1500 feet to SE corner monument No. 4;  
thence North 300 feet to the point of beginning.

- 7) All dips, variations, spurs, angles, and all veins, ledges, or deposits within the lines of this claim, together with all water and timber and any other rights appurtenant, allowed by the laws of the State or of the United States, are hereby claimed from the effective date of this location.

- 8) Tie: Corner No. 4 of this claim is located 1500' W,  
4200' N

from the SE corner of Section 23 T. 28 N.,  
R. 4E, G&SR, BM.

Locator: PATHFINDER MINES CORPORATION

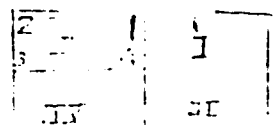
By: Don DeLoe

Agent

RECEIVED  
B.L.M. AZ STATE OFFICE

JUN 22 1982

07:45 A.M.  
PHOENIX, ARIZONA



NOTICE AND CERTIFICATE OF LOCATION - L~~HH~~ MINING CLAIM  
PATHFINDER MINES CORPORATION  
EXPLORATION & DEVELOPMENT  
2441 PECK AVE.  
P. O. BOX 1802  
RIVERTON, WY 82501

Notice is Hereby Given that:

1) The name of this claim is Cave 4, a lode mining claim.

2) The name and post office address of the locator is: \_\_\_\_\_

Pathfinder Mines Corporation

~~540 CHAMA NE. #70~~  
~~Albuquerque, N.M. 87100~~

3) The date of this location is the 8 day of April, 1982, on which date the notice of location was posted on the claim.

4) The locator does hereby locate and claim 1500 linear feet vein or lode, together with 300 feet in width on each side of the center line of this claim.

5) The general course of the vein or lode is in a East and West direction. The location monument lies within the boundaries of this claim at Corner # 1 the NE corner, and lies on the East end of this claim, and is 1500 feet from the opposite end of this claim.

6) The claim is situated in the NE & NW quarter of Section 23, T. 28 N. R. 4E, G & SR Base & Meridian, in the unknown Mining District, County of Coconino, State of Arizona.

A MC 173758

The boundaries of this claim can be traced:

Beginning at the East end center monument, and running

thence North 300 feet to NE corner monument No. 1;

thence West 1500 feet to NW corner monument No. 2;

thence South 300 feet to West end center monument;

thence South 300 feet to SW corner monument No. 3;

thence East 1500 feet to SE corner monument No. 4;

thence North 300 feet to the point of beginning.

7) All dips, variations, spurs, angles, and all veins, ledges, or deposits within the lines of this claim, together with all water and timber and any other rights appurtenant, allowed by the laws of the State or of the United States, are hereby claimed from the effective date of this location.

8) Tie: Corner No. 1 of this claim is located 1500' W,  
4200' N

from the SE corner of Section 23 T. 28 N.,  
R. 4E, G&SR, BM.

Locator: PATHFINDER MINES CORPORATION

By: Mike Coleman

Agent -

RECEIVED  
B.L.M. AZ STATE OFFICE

JUN 22 1982

07:45 A.M.  
PHOENIX, ARIZONA

|     |    |
|-----|----|
| III | I  |
| II  | II |

NOTICE AND CERTIFICATE OF LOCATION - L = MINING CLAIM  
PATHFINDER MINES CORPORATION  
EXPLORATION & DEVELOPMENT  
2441 PECK AVE.  
P. O. BOX 1802  
RIVERTON, WY. 82501

Notice is Hereby Given that:

1) The name of this claim is Cave 5, a lode mining claim.

2) The name and post office address of the locator is:

Pathfinder Mines Corporation

~~540 CHAMA AVE. #70~~  
~~ALBUQUERQUE N.M. 87108~~

3) The date of this location is the 8 day of April, 1982, on which date the notice of location was posted on the claim.

4) The locator does hereby locate and claim 1500 linear feet vein or lode, together with 300 feet in width on each side of the center line of this claim.

5) The general course of the vein or lode is in a East and West direction. The location monument lies within the boundaries of this claim at Corner # 1 the SW corner; and lies on the West end of this claim, and is 1500 feet from the opposite end of this claim.

6) The claim is situated in the NE quarter of Section 23, T. 28 N. R. 4E, G & SR Base & Meridian, in the unknown Mining District, County of Coconino, State of Arizona.

The boundaries of this claim can be traced:

Beginning at the West end center monument, and running

thence South 300 feet to SW corner monument No. 1;

thence East 1500 feet to SE corner monument No. 2;

thence North 300 feet to East end center monument;

thence North 300 feet to NE corner monument No. 3;

thence West 1500 feet to NW corner monument No. 4;

thence South 300 feet to the point of beginning.

7) All dips, variations, spurs, angles, and all veins, ledges, or deposits within the lines of this claim, together with all water and timber and any other rights appurtenant, allowed by the laws of the State or of the United States, are hereby claimed from the effective date of this location.

8) Tie: Corner No. 1 of this claim is located 1500' W  
3000' N

from the SE corner of Section 23 T. 28 N.,  
R. 4E, G&SR, BM.

Locator: PATHFINDER MINES CORPORATION

By: [Signature]

Agent

RECEIVED  
B.L.M. AZ STATE OFFICE

JUN 22 1982

07:45 A.M.  
PHOENIX, ARIZONA

|     |    |
|-----|----|
| III | I  |
| IV  | II |

NOTICE AND CERTIFICATE OF LOCATION - ~~THE~~ MINING CLAIM  
PATHFINDER MINES CORPORATION  
EXPLORATION & DEVELOPMENT

2441 PLECK AVE.  
P. O. BOX 1802  
RIVERTON, WY 82501

Notice is Hereby Given that:

- 1) The name of this claim is CAVE 10, a lode mining claim.
- 2) The name and post office address of the locator is: \_\_\_\_\_  
Pathfinder Mines Corporation 540 CHAMA NE SUITE #10  
ALBUQUERQUE, NEW MEXICO  
87108
- 3) The date of this location is the 8 day of APRIL, 1982, on which date the notice of location was posted on the claim.
- 4) The locator does hereby locate and claim 1500 linear feet vein or lode, together with 300 feet in width on each side of the center line of this claim.
- 5) The general course of the vein or lode is in a East and West direction. The location monument lies within the boundaries of this claim at Corner # 4 the NW corner; and lies on the West end of this claim, and is 1500 feet from the opposite end of this claim.
- 6) The claim is situated in the NESE quarter of Section 23, T. 28 N. R. 4E W., G & SR Base & Meridian, in the unknown Mining District, County of Coconino, State of Arizona.

173760

The boundaries of this claim can be traced:

Beginning at the West end center monument, and running

thence South 300 feet to SW corner monument No. 1;

thence East 1500 feet to SE corner monument No. 2;

thence North 300 feet to East end center monument;

thence North 300 feet to NE corner monument No. 3;

thence West 1500 feet to NW corner monument No. 4;

thence South 300 feet to the point of beginning.

- 7) All dips, variations, spurs, angles, and all veins, ledges, or deposits within the lines of this claim, together with all water and timber and any other rights appurtenant, allowed by the laws of the State or of the United States, are hereby claimed from the effective date of this location.

- 8) Tie: Corner No. 4 of this claim is located 1500' W  
and 3000' N

from the SE corner of Section 23 T. 28 N.,  
R. 4E W., G&SR, BM.

Locator: PATHFINDER MINES CORPORATION

By: Niko Calumnan

Agent

RECEIVED  
B.L.M. AZ STATE OFFICE

JUN 22 1982

07:45 A.M.  
PHOENIX, ARIZONA

|     |    |
|-----|----|
| III | I  |
| IX  | II |

# NOTICE AND CERTIFICATE OF LOCATION - LODE MINING CLAIM

PATHFINDER MINES CORPORATION  
EXPLORATION & DEVELOPMENT  
2441 PECK AVE.  
P. O. BOX 1802  
RIVERTON, WY 82501

Notice is Hereby Given that:

- 1) The name of this claim is Cave 7, a lode mining claim.
- 2) The name and post office address of the locator is: Pathfinder Mines Corporation  
540 CHAMA AVE, SUITE #10  
ALBUQUERQUE, NEW MEXICO  
87108
- 3) The date of this location is the 8 day of April, 1983 on which date the notice of location was posted on the claim.
- 4) The locator does hereby locate and claim 1500 linear feet vein or lode, together with 300 feet in width on each side of the center line of this claim.
- 5) The general course of the vein or lode is in a East and West direction. The location monument lies within the boundaries of this claim at Corner # 4 the SE corner, and lies on the East end of this claim, and is 1500 feet from the opposite end of this claim.
- 6) The claim is situated in the NE & NW quarter of Section 23, T. 28 N. R. 4E, G & SR Base & Meridian, in the unknown Mining District, County of Coconino, State of Arizona.

The boundaries of this claim can be traced:

Beginning at the East end center monument, and running

thence North 300 feet to NE corner monument No. 1;

thence West 1500 feet to NW corner monument No. 2;

thence South 300 feet to West end center monument;

thence South 300 feet to SW corner monument No. 3;

thence East 1500 feet to SE corner monument No. 4;

thence North 300 feet to the point of beginning.

- 7) All dips, variations, spurs, angles, and all veins, ledges, or deposits within the lines of this claim, together with all water and timber and any other rights appurtenant, allowed by the laws of the State or of the United States, are hereby claimed from the effective date of this location.

- 8) Tie: Corner No. 4 of this claim is located 1500' W,  
3000' N

from the SE corner of Section 23 T. 28 N.,  
R. 4E, G&SR, BM.

Locator: PATHFINDER MINES CORPORATION

By: [Signature]

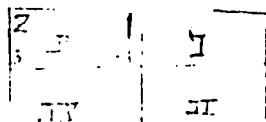
Agent

RECEIVED  
B.L.M. AZ STATE OFFICE

JUN 22 1982

07:45 A.M.  
PHOENIX, ARIZONA

A MC 173761



NOTICE AND CERTIFICATE OF LOCATION - L ≡ MINING CLAIM  
PATHFINDER MINES CORPORATION  
EXPLORATION & DEVELOPMENT  
2441 PECK AVE.  
P. O. BOX 1802  
RIVERTON, WY 82501

Notice is Hereby Given that:

- 1) The name of this claim is CAVE 8, a lode mining claim.  
2) The name and post office address of the locator is: \_\_\_\_\_

Pathfinder Mines Corporation

~~540 CHAMA NE #10~~  
~~Albuquerque, N.M. 87100~~

- 3) The date of this location is the 8 day of APRIL, 1982, on which date the notice of location was posted on the claim.  
4) The locator does hereby locate and claim 1500 linear feet vein or lode, together with 300 feet in width on each side of the center line of this claim.  
5) The general course of the vein or lode is in a East and West direction. The location monument lies within the boundaries of this claim at Corner # 1 the NE corner, and lies on the East end of this claim, and is 1500 feet from the opposite end of this claim.  
6) The claim is situated in the NW+NE+SW+SE quarters of Section 23, T. 28 N. R. 4E W., G & SR Base & Meridian, in the unknown Mining District, County of Coconino, State of Arizona.

The boundaries of this claim can be traced:

Beginning at the East end center monument, and running

thence North 300 feet to NE corner monument No. 1;

thence West 1500 feet to NW corner monument No. 2;

thence South 300 feet to West end center monument;

thence South 300 feet to SW corner monument No. 3;

thence East 1500 feet to SE corner monument No. 4;

thence North 300 feet to the point of beginning.

- 7) All dips, variations, spurs, angles, and all veins, ledges, or deposits within the lines of this claim, together with all water and timber and any other rights appurtenant, allowed by the laws of the State or of the United States, are hereby claimed from the effective date of this location.

- 8) Tie: Corner No. 1 of this claim is located 1500' W,  
3000' N

from the SE corner of Section 23 T. 28 N.,  
R. 4E W., G&SR, BM.

Locator: PATHFINDER MINES CORPORATION

By: Mike Coleman

Agent

RECEIVED  
B.L.M. AZ STATE OFFICE

JUN 22 1982

07:45 A.M.  
PHOENIX, ARIZONA

|     |    |
|-----|----|
| III | I  |
| II  | II |

A MC 173762

Notice is Hereby Given that:

- 1) The name of this claim is Cave 9, a lode mining claim.  
2) The name and post office address of the locator is: \_\_\_\_\_

Pathfinder Mines Corporation

~~540 CHAMA N.E. #10~~  
~~Albuquerque N.M. 87108~~

- 3) The date of this location is the 8 day of April, 1982, on which date the notice of location was posted on the claim.  
4) The locator does hereby locate and claim 1500 linear feet vein or lode, together with 300 feet in width on each side of the center line of this claim.  
5) The general course of the vein or lode is in a East and West direction. The location monument lies within the boundaries of this claim at Corner # 1 the SW corner; and lies on the West end of this claim, and is 1500 feet from the opposite end of this claim.  
6) The claim is situated in the SE quarter of Section 23, T. 28 N. R. 4E, G & SR Base & Meridian, in the unknown Mining District, County of Coconino, State of Arizona.

The boundaries of this claim can be traced:

Beginning at the West end center monument, and running

thence South 300 feet to SW corner monument No. 1;

thence East 1500 feet to SE corner monument No. 2;

thence North 300 feet to East end center monument;

thence North 300 feet to NE corner monument No. 3;

thence West 1500 feet to NW corner monument No. 4;

thence South 300 feet to the point of beginning.

- 7) All dips, variations, spurs, angles, and all veins, ledges, or deposits within the lines of this claim, together with all water and timber and any other rights appurtenant, allowed by the laws of the State or of the United States, are hereby claimed from the effective date of this location.

- 8) Tie: Corner No. 1 of this claim is located 1500' W;  
1800' N

from the SE corner of Section 23 T. 28 N.,  
R. 4E, G&SR, BM.

Locator: PATHFINDER MINES CORPORATION

By: [Signature]

Agent

RECEIVED  
B.L.M. AZ STATE OFFICE

JUN 22 1982

07:45 A.M.  
PHOENIX, ARIZONA

A MC 173763

|     |    |
|-----|----|
| III | I  |
| IV  | II |



# NOTICE AND CERTIFICATE OF LOCATION - LODE MINING CLAIM

PATHFINDER MINES CORPORATION  
EXPLORATION & DEVELOPMENT  
2441 PECK AVE.  
P. O. BOX 1802  
RIVERTON, WY 82501

Notice is Hereby Given that:

1) The name of this claim is CAVE 10, a lode mining claim.

2) The name and post office address of the locator is: \_\_\_\_\_

Pathfinder Mines Corporation ~~540 CHAMA AVE, SUITE #10~~  
~~ALBUQUERQUE, NEW MEXICO~~  
87108

3) The date of this location is the 8 day of APRIL, 1982, on which date the notice of location was posted on the claim.

4) The locator does hereby locate and claim 1500 linear feet vein or lode, together with 300 feet in width on each side of the center line of this claim.

5) The general course of the vein or lode is in a East and West direction. The location monument lies within the boundaries of this claim at Corner # 4 the NW corner; and lies on the West end of this claim, and is 1500 feet from the opposite end of this claim.

6) The claim is situated in the SE quarter of Section 23, T. 28 N. R. 4E W., G & SR Base & Meridian, in the unknown Mining District, County of Coconino, State of Arizona.

The boundaries of this claim can be traced:

Beginning at the West end center monument, and running

thence South 300 feet to SW corner monument No. 1;

thence East 1500 feet to SE corner monument No. 2;

thence North 300 feet to East end center monument;

thence North 300 feet to NE corner monument No. 3;

thence West 1500 feet to NW corner monument No. 4;

thence South 300 feet to the point of beginning.

7) All dips, variations, spurs, angles, and all veins, ledges, or deposits within the lines of this claim, together with all water and timber and any other rights appurtenant, allowed by the laws of the State or of the United States, are hereby claimed from the effective date of this location.

8) Tie: Corner No. 4 of this claim is located 1500' W,  
1800' N

from the SE corner of Section 23 T. 28 N.,  
R. 4E W., G&SR, BM.

Locator: PATHFINDER MINES CORPORATION

By: Mike Coleman

Agent

RECEIVED  
B.L.M. AZ STATE OFFICE

JUN 22 1982

07:45 A.M.  
PHOENIX, ARIZONA

|     |    |
|-----|----|
| III | I  |
| IV  | II |

A MC 173764

NOTICE AND CERTIFICATE OF LOCATION - LODE MINING CLAIM

PATHFINDER MINES CORPORATION  
EXPLORATION & DEVELOPMENT  
2441 PECK AVE.  
P. O. BOX 1802  
RIVERTON, WY 82501

Notice is Hereby Given that:

1) The name of this claim is Cave 11, a lode mining claim.

2) The name and post office address of the locator is:

Pathfinder Mines Corporation

~~540 CHAMA NE, SUITE #10~~  
~~ALBUQUERQUE, NEW MEXICO~~  
~~87108~~

3) The date of this location is the 8 day of April, 1982 on which date the notice of location was posted on the claim.

4) The locator does hereby locate and claim 1500 linear feet vein or lode, together with 300 feet in width on each side of the center line of this claim.

5) The general course of the vein or lode is in a East and West direction. The location monument lies within the boundaries of this claim at Corner # 4 the SE corner, and lies on the East end of this claim, and is 1500 feet from the opposite end of this claim.

6) The claim is situated in the SE & SW quarter of Section 23, T. 28 N. R. 4E, G & SR Base & Meridian, in the unknown Mining District, County of Coconino, State of Arizona.

The boundaries of this claim can be traced:

Beginning at the East end center monument, and running

thence North 300 feet to NE corner monument No. 1;

thence West 1500 feet to NW corner monument No. 2;

thence South 300 feet to West end center monument;

thence South 300 feet to SW corner monument No. 3;

thence East 1500 feet to SE corner monument No. 4;

thence North 300 feet to the point of beginning.

7) All dips, variations, spurs, angles, and all veins, ledges, or deposits within the lines of this claim, together with all water and timber and any other rights appurtenant, allowed by the laws of the State or of the United States, are hereby claimed from the effective date of this location.

8) Tie: Corner No. 4 of this claim is located 1500' W,  
1800' N

from the SE corner of Section 23 T. 28 N.,  
R. 4E, G&SR, BM.

Locator: PATHFINDER MINES CORPORATION

By:

Agent

RECEIVED  
B.L.M. AZ STATE OFFICE

JUN 22 1982

07:45 A.M.  
PHOENIX, ARIZONA

A MC 173765

NOTICE AND CERTIFICATE OF LOCATION - LC MINING CLAIM  
PATHFINDER MINES CORPORATION  
EXPLORATION & DEVELOPMENT  
2441 PECK AVE.  
P. O. BOX 1802  
RIVERTON, WY 82501

Notice is Hereby Given that:

- 1) The name of this claim is CAVE 12, a lode mining claim.
- 2) The name and post office address of the locator is: \_\_\_\_\_

Pathfinder Mines Corporation

~~540 CHAMA NE. #10~~  
~~Albuquerque, N.M. 87100~~

- 3) The date of this location is the 8 day of APRIL, 1982, on which date the notice of location was posted on the claim.
- 4) The locator does hereby locate and claim 1500 linear feet vein or lode, together with 300 feet in width on each side of the center line of this claim.
- 5) The general course of the vein or lode is in a East and West direction. The location monument lies within the boundaries of this claim at Corner # 1 the NE corner, and lies on the East end of this claim, and is 1500 feet from the opposite end of this claim.
- 6) The claim is situated in the SW+SE quarter of Section 23, T. 28 N., R. 4E W., G & SR Base & Meridian, in the unknown Mining District, County of Coconino, State of Arizona.

The boundaries of this claim can be traced:

Beginning at the East end center monument, and running

thence North 300 feet to NE corner monument No. 1;

thence West 1500 feet to NW corner monument No. 2;

thence South 300 feet to West end center monument;

thence South 300 feet to SW corner monument No. 3;

thence East 1500 feet to SE corner monument No. 4;

thence North 300 feet to the point of beginning.

- 7) All dips, variations, spurs, angles, and all veins, ledges, or deposits within the lines of this claim, together with all water and timber and any other rights appurtenant, allowed by the laws of the State or of the United States, are hereby claimed from the effective date of this location.

- 8) Tie: Corner No. 1 of this claim is located 1500' W,  
1800' N

from the SE corner of Section 23 T. 28 N.,  
R. 4E W., G&SR, BM.

Locator: PATHFINDER MINES CORPORATION

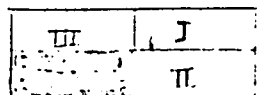
By: Mike Coleman

Agent

RECEIVED  
B.L.M. AZ STATE OFFICE

JUN 22 1982

07:45 A.M.  
PHOENIX, ARIZONA



NOTICE AND CERTIFICATE OF LOCATION - L ≡ MINING CLAIM  
PATHFINDER MINES CORPORATION  
EXPLORATION & DEVELOPMENT

2441 P. CK AVE.  
P. O. BOX 1802  
RIVERTON, WY 82501

Notice is Hereby Given that:

- 1) The name of this claim is Cave 13, a lode mining claim.
- 2) The name and post office address of the locator is: \_\_\_\_\_

Pathfinder Mines Corporation

~~540 CHAMA N.E. #10~~  
~~Albuquerque N.M. 87108~~

- 3) The date of this location is the 8 day of April, 1982 on which date the notice of location was posted on the claim.
- 4) The locator does hereby locate and claim 1500 linear feet vein or lode, together with 300 feet in width on each side of the center line of this claim.
- 5) The general course of the vein or lode is in a East and West direction. The location monument lies within the boundaries of this claim at Corner # 1 the SW corner; and lies on the West end of this claim, and is 1500 feet from the opposite end of this claim.
- 6) The claim is situated in the SE quarter of Section 23, T. 28 N. R. 4E, G & SR Base & Meridian, in the unknown Mining District, County of Coconino, State of Arizona.

The boundaries of this claim can be traced:

Beginning at the West end center monument, and running

thence South 300 feet to SW corner monument No. 1;  
thence East 1500 feet to SE corner monument No. 2;  
thence North 300 feet to East end center monument;  
thence North 300 feet to NE corner monument No. 3;  
thence West 1500 feet to NW corner monument No. 4;  
thence South 300 feet to the point of beginning.

- 7) All dips, variations, spurs, angles, and all veins, ledges, or deposits within the lines of this claim, together with all water and timber and any other rights appurtenant, allowed by the laws of the State or of the United States, are hereby claimed from the effective date of this location.

- 8) Tie: Corner No. 1 of this claim is located 1500' W,  
600' N

from the SE corner of Section 23 T. 28 N.,  
R. 4E, G&SR, BM.

Locator: PATHFINDER MINES CORPORATION

By: \_\_\_\_\_

Agent

RECEIVED  
B.L.M. AZ STATE OFFICE

JUN 22 1982

07:45 A.M.  
PHOENIX, ARIZONA

A MC 173767

|     |    |
|-----|----|
| III | I  |
| IV  | II |

# NOTICE AND CERTIFICATE OF LOCATION - LODE MINING CLAIM

PATHFINDER MINES CORPORATION  
EXPLORATION & DEVELOPMENT  
2441 PECK AVE.  
P. O. BOX 1802  
RIVERTON, WY 82501

Notice is Hereby Given that:

- 1) The name of this claim is CAVE 14, a lode mining claim.
- 2) The name and post office address of the locator is: Pathfinder Mines Corporation  
540 CHAMA AVE, SUITE #10  
ALBUQUERQUE, NEW MEXICO  
87108
- 3) The date of this location is the 9 day of APRIL, 1982, on which date the notice of location was posted on the claim.
- 4) The locator does hereby locate and claim 1500 linear feet vein or lode, together with 300 feet in width on each side of the center line of this claim.
- 5) The general course of the vein or lode is in a East and West direction. The location monument lies within the boundaries of this claim at Corner # 4 the NW corner; and lies on the West end of this claim, and is 1500 feet from the opposite end of this claim.
- 6) The claim is situated in the SE quarter of Section 23, T. 34 N. R. 4E W, G & SR Base & Meridian, in the unknown Mining District, County of Coconino, State of Arizona.

The boundaries of this claim can be traced:

Beginning at the West end center monument, and running

thence South 300 feet to SW corner monument No. 1;

thence East 1500 feet to SE corner monument No. 2;

thence North 300 feet to East end center monument;

thence North 300 feet to NE corner monument No. 3;

thence West 1500 feet to NW corner monument No. 4;

thence South 300 feet to the point of beginning.

- 7) All dips, variations, spurs, angles, and all veins, ledges, or deposits within the lines of this claim, together with all water and timber and any other rights appurtenant, allowed by the laws of the State or of the United States, are hereby claimed from the effective date of this location.

- 8) Tie: Corner No. 4 of this claim is located 1500' W,  
600' N

from the SE corner of Section 23 T. 48 N.,  
R. 4E W., G&SR, BM.

Locator: PATHFINDER MINES CORPORATION

By: Mike Coleman

Agent

RECEIVED  
BLM. AZ STATE OFFICE

JUN 22 1982

07:45 A.M.  
PHOENIX, ARIZONA

|     |    |
|-----|----|
| III | I  |
| IX  | IV |

A MC 173768

NOTICE AND CERTIFICATE OF LOCATION - LODE MINING CLAIM  
PATHFINDER MINES CORPORATION  
EXPLORATION & DEVELOPMENT

2441 PECK AVE.

P. O. BOX 1802

RIVERTON, WY 82501

Notice is Hereby Given that:

- 1) The name of this claim is Cave 15, a lode mining claim.
- 2) The name and post office address of the locator is:  
Pathfinder Mines Corporation 540 CHAMA AVE, SUITE #10  
ALBUQUERQUE, NEW MEXICO  
87108
- 3) The date of this location is the 8 day of April, 1982, on which date the notice of location was posted on the claim.
- 4) The locator does hereby locate and claim 1500 linear feet vein or lode, together with 300 feet in width on each side of the center line of this claim.
- 5) The general course of the vein or lode is in a East and West direction. The location monument lies within the boundaries of this claim at Corner # 4 the SE corner, and lies on the East end of this claim, and is 1500 feet from the opposite end of this claim.
- 6) The claim is situated in the SE & SW quarters of Section 23, T. 28 N. R. 4E, G & SR Base & Meridian, in the unknown Mining District, County of Coconino, State of Arizona.

The boundaries of this claim can be traced:

Beginning at the East end center monument, and running

thence North 300 feet to NE corner monument No. 1;

thence West 1500 feet to NW corner monument No. 2;

thence South 300 feet to West end center monument;

thence South 300 feet to SW corner monument No. 3;

thence East 1500 feet to SE corner monument No. 4;

thence North 300 feet to the point of beginning.

- 7) All dips, variations, spurs, angles, and all veins, ledges, or deposits within the lines of this claim, together with all water and timber and any other rights appurtenant, allowed by the laws of the State or of the United States, are hereby claimed from the effective date of this location.

- 8) Tie: Corner No. 4 of this claim is located 1500' W,  
600' N

from the SE corner of Section 23 T. 28 N.,  
R. 4E, G & SR, BM.

Locator: PATHFINDER MINES CORPORATION

By: [Signature]

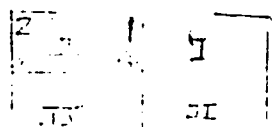
Agent

RECEIVED  
B.L.M. AZ STATE OFFICE

JUN 22 1982

07:45 A.M.  
PHOENIX, ARIZONA

A MC 173769



NOTICE AND CERTIFICATE OF LOCATION - LODE MINING CLAIM  
PATHFINDER MINES CORPORATION  
EXPLORATION & DEVELOPMENT  
2441 PECK AVE.  
P.O. BOX 1802  
RIVERTON, WY 82501

Notice is Hereby Given that:

- 1) The name of this claim is CAVE 16, a lode mining claim
- 2) The name and post office address of the locator is:  
Pathfinder Mines Corporation  
~~540 CHAMA NE. #10~~  
~~Albuquerque, N.M. 87100~~
- 3) The date of this location is the 8 day of APRIL, 1982 on which date the notice of location was posted on the claim.
- 4) The locator does hereby locate and claim 1500 linear feet vein or lode, together with 300 feet in width on each side of the center line of this claim.
- 5) The general course of the vein or lode is in a East and West direction. The location monument lies within the boundaries of this claim at Corner # 1 the NE corner, and lies on the East end of this claim, and is 1500 feet from the opposite end of this claim.
- 6) The claim is situated in the SW+SE quarters of Section 23, T. 28 N. R. 4E W., G & SR Base & Meridian, in the unknown Mining District, County of Coconino, State of Arizona.

MC 173770

The boundaries of this claim can be traced:

Beginning at the East end center monument, and running  
thence North 300 feet to NE corner monument No. 1;  
thence West 1500 feet to NW corner monument No. 2;  
thence South 300 feet to West end center monument;  
thence South 300 feet to SW corner monument No. 3;  
thence East 1500 feet to SE corner monument No. 4;  
thence North 300 feet to the point of beginning.

- 7) All dips, variations, spurs, angles, and all veins, ledges, or deposits within the lines of this claim, together with all water and timber and any other rights appurtenant, allowed by the laws of the State or of the United States, are hereby claimed from the effective date of this location.

- 8) Tie: Corner No. 1 of this claim is located 1500' W,  
600' N

from the SE corner of Section 23 T. 28 N.,  
R. 4E W., G&SR, BM.

Locator: PATHFINDER MINES CORPORATION


By: Miko Coleman

Agent -

RECEIVED  
B.L.M. AZ STATE OFFICE

JUN 22 1982

07:45 A.M.  
PHOENIX, ARIZONA



# NOTICE AND CERTIFICATE OF LOCATION - LODE MINING CLAIM

PATHFINDER MINES CORPORATION  
EXPLORATION & DEVELOPMENT  
2441 PECK AVE.  
P.O. BOX 1802  
RIVERTON, WY 82501

Notice is Hereby Given that:

- 1) The name of this claim is Cabin 1 a lode mining claim.
- 2) The name and post office address of the locator is:

Pathfinder Mines Corporation

540 CHAMA N.E. #10  
Albuquerque N.M. 87108

- 3) The date of this location is the 9 day of April, 1982, on which date the notice of location was posted on the claim.
- 4) The locator does hereby locate and claim 1500 linear feet vein or lode, together with 300 feet in width on each side of the center line of this claim.

- 5) The general course of the vein or lode is in a East and West direction. The location monument lies within the boundaries of this claim at Corner # 1 the SW corner; and lies on the West end of this claim, and is 1500 feet from the opposite end of this claim.

- 6) The claim is situated in the NW quarter of Section 20 T. 29 N. R. 6E W. G & SR Base & Meridian, in the unknown Mining District, County of Coconino, State of Arizona.

The boundaries of this claim can be traced:

Beginning at the West end center monument, and running

thence South 300 feet to SW corner monument No. 1;

thence East 1500 feet to SE corner monument No. 2;

thence North 300 feet to East end center monument;

thence North 300 feet to NE corner monument No. 3;

thence West 1500 feet to NW corner monument No. 4;

thence South 300 feet to the point of beginning.

- 7) All dips, variations, spurs, angles, and all veins, ledges, or deposits within the lines of this claim, together with all water and timber and any other rights appurtenant, allowed by the laws of the State or of the United States, are hereby claimed from the effective date of this location.

- 8) Tie: Corner No. 1 of this claim is located 1500'  
600' W.

from the NE corner of Section 19 T. 29 N.,  
R. 6E W., G&SR, BM.

Locator: PATHFINDER MINES CORPORATION

By: \_\_\_\_\_

Agent

RECEIVED  
BLM. AZ STATE OFFICE

JUN 22 1982

07:45 A.M.  
PHOENIX, ARIZONA

A.M.C. 173771



NOTICE AND CERTIFICATE OF LOCATION - ~~LINE~~ MINING CLAIM

PATHFINDER MINES CORPORATION  
EXPLORATION & DEVELOPMENT  
2441 PECK AVE.  
P.O. BOX 1802  
RIVERTON, WY 82501

Notice is Hereby Given that:

- 1) The name of this claim is CABIN Z, a lode mining claim.
- 2) The name and post office address of the locator is:  
Pathfinder Mines Corporation 540 CHAMA NE, SUITE #10  
ALBUQUERQUE, NEW MEXICO  
87108
- 3) The date of this location is the 9 day of April, 1982 on which date the notice of location was posted on the claim.
- 4) The locator does hereby locate and claim 1500 linear feet vein or lode, together with 300 feet in width on each side of the center line of this claim.
- 5) The general course of the vein or lode is in a East and West direction. The location monument lies within the boundaries of this claim at Corner # 4 the NW corner; and lies on the West end of this claim, and is 1500 feet from the opposite end of this claim.
- 6) The claim is situated in the NW/NE quarter of Section 20/19, T. 29 N. R. 6E W., G & SR Base & Meridian, in the unknown Mining District, County of Coconino, State of Arizona.

The boundaries of this claim can be traced:

Beginning at the West end center monument, and running

thence South 300 feet to SW corner monument No. 1;

thence East 1500 feet to SE corner monument No. 2;

thence North 300 feet to East end center monument;

thence North 300 feet to NE corner monument No. 3;

thence West 1500 feet to NW corner monument No. 4;

thence South 300 feet to the point of beginning.

- 7) All dips, variations, spurs, angles, and all veins, ledges, or deposits within the lines of this claim, together with all water and timber and any other rights appurtenant, allowed by the laws of the State or of the United States, are hereby claimed from the effective date of this location.

- 8) Tie: Corner No. 4 of this claim is located 1500' S.  
600' W.

from the NE corner of Section 19 T. 29 N.,  
R. 6E W., G&SR, BM.

Locator: PATHFINDER MINES CORPORATION

By: Mike Coleman

Agent

RECEIVED  
B.L.M. AZ STATE OFFICE

JUN 22 1982

07:45 A.M.  
PHOENIX, ARIZONA

|     |    |
|-----|----|
| III | I  |
| IX  | II |

A MC 173772

NOTICE AND CERTIFICATE OF LOCATION - LODE MINING CLAIM

PATHFINDER MINES CORPORATION  
EXPLORATION & DEVELOPMENT  
2441 PECK AVE.  
P. O. BOX 1802  
RIVERTON, WY 82501

Notice is Hereby Given that:

- 1) The name of this claim is Cabin 3, a lode mining claim.
- 2) The name and post office address of the locator is:  
Pathfinder Mines Corporation 540 CHAMA NE, SUITE #10  
ALBUQUERQUE, NEW MEXICO  
87108
- 3) The date of this location is the 9 day of April, 1982, on which date the notice of location was posted on the claim.
- 4) The locator does hereby locate and claim 1500 linear feet vein or lode, together with 300 feet in width on each side of the center line of this claim.
- 5) The general course of the vein or lode is in a East and West direction. The location monument lies within the boundaries of this claim at Corner # 4 the SE corner, and lies on the East end of this claim, and is 1500 feet from the opposite end of this claim.
- 6) The claim is situated in the NE quarter of Section 19, T. 29 N. R. 6E W, G & SR Base & Meridian, in the unknown Mining District, County of Coconino, State of Arizona.

The boundaries of this claim can be traced:

Beginning at the East end center monument, and running  
thence North 300 feet to NE corner monument No. 1;  
thence West 1500 feet to NW corner monument No. 2;  
thence South 300 feet to West end center monument;  
thence South 300 feet to SW corner monument No. 3;  
thence East 1500 feet to SE corner monument No. 4;  
thence North 300 feet to the point of beginning.

- 7) All dips, variations, spurs, angles, and all veins, ledges, or deposits within the lines of this claim, together with all water and timber and any other rights appurtenant, allowed by the laws of the State or of the United States, are hereby claimed from the effective date of this location.

- 8) Tie: Corner No. 4 of this claim is located 1500' South  
from the NE corner of Section 19, T. 29 N., R. 6E W, G&SR, BM.

from the NE corner of Section 19 T. 29 N.,  
R. 6E W., G&SR, BM.

Locator: PATHFINDER MINES CORPORATION

By: Ronan Holbrook


Agent

RECEIVED  
B.L.M. AZ STATE OFFICE

JUN 22 1982

07:45 A.M.  
PHOENIX, ARIZONA

A MC 173773



NOTICE AND CERTIFICATE OF LOCATION - LODGE MINING CLAIM

PATHFINDER MINES CORPORATION  
EXPLORATION & DEVELOPMENT  
2441 PECK AVE.  
P. O. BOX 1802  
RIVERTON, WY 82501

Notice is Hereby Given that:

1) The name of this claim is CABIN 4, a lode mining claim.

2) The name and post office address of the locator is:

Pathfinder Mines Corporation

540 CHAMA NE. #10  
Albuquerque, N.M. 87100

3) The date of this location is the 9 day of APRIL, 1982 on which date the notice of location was posted on the claim.

4) The locator does hereby locate and claim 1500 linear feet vein or lode, together with 300 feet in width on each side of the center line of this claim.

5) The general course of the vein or lode is in a East and West direction. The location monument lies within the boundaries of this claim at Corner # 1 the NE corner, and lies on the East end of this claim, and is 1500 feet from the opposite end of this claim.

6) The claim is situated in the NE quarter of Section 19, T. 29 N. R. 6E. W., G & SR Base & Meridian, in the unknown Mining District, County of Coconino, State of Arizona.

The boundaries of this claim can be traced:

Beginning at the East end center monument, and running  
thence North 300 feet to NE corner monument No. 1;  
thence West 1500 feet to NW corner monument No. 2;  
thence South 300 feet to West end center monument;  
thence South 300 feet to SW corner monument No. 3;  
thence East 1500 feet to SE corner monument No. 4;  
thence North 300 feet to the point of beginning.

7) All dips, variations, spurs, angles, and all veins, ledges, or deposits within the lines of this claim, together with all water and timber and any other rights appurtenant, allowed by the laws of the State or of the United States, are hereby claimed from the effective date of this location.

8) Tie: Corner No. 1 of this claim is located 600' W. 1500' S.

from the NE corner of Section 19 T. 29 N., R. 6E. W., G&SR, BM.

Locator: PATHFINDER MINES CORPORATION

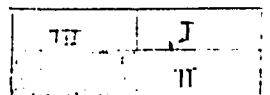
By: Mike Coleman

Agent -

RECEIVED  
B.L.M. AZ STATE OFFICE

JUN 22 1982

07:45 A.M.  
PHOENIX, ARIZONA



A MC 173774

NOTICE AND CERTIFICATE OF LOCATION - LODE MINING CLAIM

PATHFINDER MINES CORPORATION  
EXPLORATION & DEVELOPMENT  
2441 PECK AVE.  
P. O. BOX 1802  
RIVERTON, WY 82501

Notice is Hereby Given that:

- 1) The name of this claim is BESS 1, a lode mining claim.
- 2) The name and post office address of the locator is PATHFINDER  
Pathfinder Mines Corporation  
540 Chama, N.E.  
Suite 10  
Albuquerque, New Mexico 87108
- 3) The date of this location is the 19 day of April, 1982, on which date the notice of location was posted on the claim.
- 4) The locator does hereby locate and claim 1500 linear feet vein or lode, together with 300 feet in width on each side of the center line of this claim.
- 5) The general course of the vein or lode is in a North and South direction. The location monument lies within the boundaries of this claim at Corner # 4 the SW corner, and lies on the South end of this claim, and is 1500 feet from the opposite end of this claim.
- 6) The claim is situated in the SE quarter of Section 14, T. 28 N. R. 6 E W, G & SR Base & Meridian, in the unknown Mining District, County of Coconino, State of Arizona.

The boundaries of this claim can be traced:

Beginning at the South end center monument, and running

thence East 300 feet to SE corner monument No. 1;

thence North 1500 feet to NE corner monument No. 2;

thence West 300 feet to North end center monument;

thence West 300 feet to NW corner monument No. 3;

thence South 1500 feet to SW corner monument No. 4;

thence East 300 feet to the point of beginning.

- 7) All dips, variations, spurs, angles, and all veins, ledges, or deposits within the lines of this claim, together with all water and timber and any other rights appurtenant, allowed by the laws of the State or of the United States, are hereby claimed from the effective date of this location.

- 8) Tie: Corner No. 4 of this claim is located 110' N  
& 240' E

from the SE corner of Section 14/23, T. 28 N.,  
R. 6 E W, G&SR, BM.

Locator: PATHFINDER MINES CORPORATION

By: [Signature]

Agent

RECEIVED  
BLM. AZ STATE OFFICE

JUN 22 1982

07:45 A.M.  
PHOENIX, ARIZONA

|     |    |
|-----|----|
| III | I  |
| IV  | II |

11

NOTICE AND CERTIFICATE OF LOCATION - LODE MINING CLAIM  
PATHFINDER MINES CORPORATION  
EXPLORATION & DEVELOPMENT  
2441 PECK AVE.  
P. O. BOX 1802  
RIVERTON, WY 82501

Notice is Hereby Given that:

- 1) The name of this claim is Bess 2, a lode mining claim.
- 2) The name and post office address of the locator is: PATHFINDER  
540 Chama, N.E.  
Suite 10  
Albuquerque, New Mexico 87108  
Pathfinder Mines Corporation
- 3) The date of this location is the 19 day of April 1982, on which date the notice of location was posted on the claim.
- 4) The locator does hereby locate and claim 1500 linear feet vein or lode, together with 300 feet in width on each side of the center line of this claim.
- 5) The general course of the vein or lode is in a North and South direction. The location monument lies within the boundaries of this claim at Corner # 1 the NW corner, and lies on the North end of this claim, and is 1500 feet from the opposite end of this claim.
- 6) The claim is situated in the NE 1/4 quarter of Section 14, T. 28N. R. 6E, G & SR Base & Meridian, in the unknown Mining District, County of Coconino, State of Arizona.

The boundaries of this claim can be traced:

Beginning at the North end center monument, and running

- thence West 300 feet to NW corner monument No. 1;  
thence South 1500 feet to SW corner monument No. 2;  
thence East 300 feet to South end center monument;  
thence East 300 feet to SE corner monument No. 3;  
thence North 1500 feet to NE corner monument No. 4;  
thence West 300 feet to the point of beginning.
- 7) All dips, variations, spurs, angles, and all veins, ledges, or deposits within the lines of this claim, together with all water and timber and any other rights appurtenant, allowed by the laws of the State or of the United States, are hereby claimed from the effective date of this location.
- 8) Tie: Corner No. 1 of this claim is located 110' N & 240' East

from the NE 1/4 corner of Section 14/23 T. 28N ..  
R. 6E .. G&SR, BM.

Locator: PATHFINDER MINES CORPORATION

By: [Signature]

Agent

RECEIVED  
BLM. AZ STATE OFFICE

JUN 22 1982

07:45 A.M.  
PHOENIX, ARIZONA

|     |    |
|-----|----|
| III | I  |
| IX  | II |
|     | 23 |

A MC 173776

NOTICE AND CERTIFICATE OF LOCATION - LODE MINING CLAIM  
PATHFINDER MINES CORPORATION  
EXPLORATION & DEVELOPMENT  
2441 PECK AVE.  
P. O. BOX 1802  
RIVERTON, WY 82501

Notice is Hereby Given that:

- 1) The name of this claim is Box 3, a lode mining claim.
- 2) The name and post office address of the locator is PATHFINDER  
540 Chama, N.E.  
Suite 10  
Albuquerque, New Mexico 87108
- 3) The date of this location is the 19 day of April, 1982, on which date the notice of location was posted on the claim.
- 4) The locator does hereby locate and claim 1500 linear feet vein or lode, together with 300 feet in width on each side of the center line of this claim.
- 5) The general course of the vein or lode is in a North and South direction. The location monument lies within the boundaries of this claim at Corner # 1 the SE corner, and lies on the South end of this claim, and is 1500 feet from the opposite end of this claim.
- 6) The claim is situated in the SE 1/4 quarter of Section 14, T. 28 N., R. 6E, G & SR Base & Meridian, in the unknown Mining District, County of Coconino, State of Arizona.

The boundaries of this claim can be traced:

Beginning at the South end center monument, and running

thence East 300 feet to SE corner monument No. 1;

thence North 1500 feet to NE corner monument No. 2;

thence West 300 feet to North end center monument;

thence West 300 feet to NW corner monument No. 3;

thence South 1500 feet to SW corner monument No. 4;

thence East 300 feet to the point of beginning.

- 7) All dips, variations, spurs, angles, and all veins, ledges, or deposits within the lines of this claim, together with all water and timber and any other rights appurtenant, allowed by the laws of the State or of the United States, are hereby claimed from the effective date of this location.

- 8) Tie: Corner No. 1 of this claim is located 110' N & 240' E

from the SE 1/4 corner of Section 14, T. 28 N., R. 6E, G & SR, BM.

Locator: PATHFINDER MINES CORPORATION

By: [Signature]

Agent

RECEIVED  
BLM. AZ STATE OFFICE

JUN 22 1982

07:45 A.M.  
PHOENIX, ARIZONA

A MC 173777

|     |    |
|-----|----|
| 32  | I  |
| III | I  |
| 41  |    |
| IV  | II |

# NOTICE AND CERTIFICATE OF LOCATION - L

MINING CLAIM  
PATHFINDER MINES CORPORATION  
EXPLORATION & DEVELOPMENT  
2441 PECK AVE.  
P. O. BOX 1802  
RIVERTON, WY 82501

Notice is Hereby Given that:

1) The name of this claim is Bess 4, a lode mining claim.

2) The name and post office address of the locator is: PATHFINDER  
549 Chama, N.E.  
Suite 10  
Albuquerque, New Mexico 87108

3) The date of this location is the 19 day of April 1982, on which date the notice of location was posted on the claim.

4) The locator does hereby locate and claim 1500 linear feet vein or lode, together with 300 feet in width on each side of the center line of this claim.

5) The general course of the vein or lode is in a North and South direction. The location monument lies within the boundaries of this claim at Corner # 4 the NE corner, and lies on the North end of this claim, and is 1500 feet from the opposite end of this claim.

6) The claim is situated in the NE 1/4 1/4 Sec 23 SE 1/4 quarters of Section 14, T. 28N R. 6E, G & SR Base & Meridian, in the unknown Mining District, County of Coconino, State of Arizona.

The boundaries of this claim can be traced:

Beginning at the North end center monument, and running

thence West 300 feet to NW corner monument No. 1;

thence South 1500 feet to SW corner monument No. 2;

thence East 300 feet to South end center monument;

thence East 300 feet to SE corner monument No. 3;

thence North 1500 feet to NE corner monument No. 4;

thence West 300 feet to the point of beginning.

7) All dips, variations, spurs, angles, and all veins, ledges, or deposits within the lines of this claim, together with all water and timber and any other rights appurtenant, allowed by the laws of the State or of the United States, are hereby claimed from the effective date of this location.

8) Tie: Corner No. 4 of this claim is located 110' NE  
240' East

from the NE corner of Section 14 T. 28N R. 6E, G&SR, BM.

Locator: PATHFINDER MINES CORPORATION

By: [Signature]

Agent

RECEIVED  
B.L.M. AZ STATE OFFICE

JUN 22 1982

07:45 A.M.  
PHOENIX, ARIZONA

|     |    |
|-----|----|
| III | I  |
| IV  | II |

MC 173778

NOTICE AND CERTIFICATE OF LOCATION - LODE MINING CLAIM

Notice is Hereby Given that:

- 1) The name of this claim is Bess 5, a lode mining claim.
- 2) The name and post office address of the locator is: PATHFINDER MINES CORPORATION  
EXPLORATION & DEVELOPMENT  
2441 PECK AVE.  
P. O. BOX 1802  
RIVERTON, WY 82501  
~~Pathfinder Mines Corporation~~  
~~540 Chama, N.E. # 10~~  
~~Albuquerque, N.M. 87108~~  
~~550 California Street~~  
~~San Francisco, California~~
- 3) The date of this location is the 24 day of April, 1982, on which date the notice of location was posted on the claim.
- 4) The locator does hereby locate and claim 1500 linear feet vein or lode, together with 300 feet in width on each side of the center line of this claim.
- 5) The general course of the vein or lode is in a North and South direction. The location monument lies within the boundaries of this claim at Corner # 4 the SW corner, and lies on the South end of this claim, and is 1500 feet from the opposite end of this claim.
- 6) The claim is situated in the SE quarter of Section 14, T. 28 N. R. 6E G & SR Meridian, in the unknown Mining District, County of Coconino, State of Arizona.

The boundaries of this claim can be traced:

Beginning at the South end center monument, and running  
thence East 300 feet to SE corner monument No. 1;  
thence North 1500 feet to NE corner monument No. 2;  
thence West 300 feet to North end center monument;  
thence West 300 feet to NW corner monument No. 3;  
thence South 1500 feet to SW corner monument No. 4;  
thence East 300 feet to the point of beginning.

- 7) All dips, variations, spurs, angles, and all veins, ledges, or deposits within the lines of this claim, together with all water and timber and any other rights appurtenant, allowed by the laws of the State or of the United States, are hereby claimed from the effective date of this location.

- 8) Tie: Corner No. 4 of this claim is located 110' N & 840' E

from the 1/4 corner of Section 14 T. 28 N.,  
R. 6E .., G&SR, M.

Locator: PATHFINDER MINES CORPORATION  
By: Dean W. [Signature]  
Agent

RECEIVED  
B.L.M. AZ STATE OFFICE

JUN 22 1982

07:45 A.M.  
PHOENIX, ARIZONA

A MC 173779



NOTICE AND CERTIFICATE OF LOCATION - LODE MINING CLAIM

Notice is Hereby Given that:

- 1) The name of this claim is Bess Co, a lode mining claim.
- 2) The name and post office address of the locator is:  
 Pathfinder Mines Corporation  
 540 Chama, N.E. # 10  
 Albuquerque, N.M. 87108  
 PATHFINDER MINES CORPORATION  
 EXPLORATION & DEVELOPMENT  
 2441 PECK AVE.  
 P. O. BOX 1802  
 SALT LAKE CITY, UT 84111 82501
- 3) The date of this location is the 24 day of April, 1982 on which date the notice of location was posted on the claim.
- 4) The locator does hereby locate and claim 1500 linear feet vein or lode, together with 300 feet in width on each side of the center line of this claim.
- 5) The general course of the vein or lode is in a North and South direction. The location monument lies within the boundaries of this claim at Corner # 1 the NW corner, and lies on the North end of this claim, and is 1500 feet from the opposite end of this claim.
- 6) The claim is situated in the NE 1/4 quarter of Section 14, T. 28 N. R. 6E G & SR Meridian, in the 14 Mining District, County of Coconino, State of Arizona.

The boundaries of this claim can be traced:

Beginning at the North end center monument, and running  
 thence West 300 feet to NW corner monument No. 1;  
 thence South 1500 feet to SW corner monument No. 2;  
 thence East 300 feet to South end center monument;  
 thence East 300 feet to SE corner monument No. 3;  
 thence North 1500 feet to NE corner monument No. 4;  
 thence West 300 feet to the point of beginning.

- 7) All dips, variations, spurs, angles, and all veins, ledges, or deposits within the lines of this claim, together with all water and timber and any other rights appurtenant, allowed by the laws of the State or of the United States, are hereby claimed from the effective date of this location.

- 8) Tie: Corner No. 1 of this claim is located 110' N  
840' E

from the 1/4 corner of Section 14 T. 28 N.,  
 R. 6E .., G&SR, M.

Locator: PATHFINDER MINES CORPORATION  
 By: Don Hubbard  
 Agent

RECEIVED  
 B.L.M. AZ STATE OFFICE

JUN 22 1982

07:45 A.M.  
 PHOENIX, ARIZONA

A MC 173780

NOTICE AND CERTIFICATE OF LOCATION - LODE MINING CLAIM

Notice is Hereby Given that:

- 1) The name of this claim is Bess 7, a lode mine **PATHFINDER MINES CORPORATION**
- 2) The name and post office address of the locator is: **EXPLORATION & DEVELOPMENT**  
**2441 PECK AVE.**  
**P. O. BOX 1802**  
**RIVERTON, WY. 82501**  
~~Pathfinder Mines Corporation~~  
~~550 California Street~~  
~~San Francisco, California 94104~~  
~~540 Chama, N.E. #10~~  
~~Albuquerque, N.M. 87108~~
- 3) The date of location is the 24 day of April, 1982 on which date the notice of location was posted on the claim.
- 4) The locator does hereby locate and claim 1500 linear feet vein or lode, together with 300 feet in width on each side of the center line of this claim.
- 5) The general course of the vein or lode is in a North and South direction. The location monument lies within the boundaries of this claim at Corner # 4 the SW corner, and lies on the South end of this claim, and is 1500 feet from the opposite end of this claim.
- 6) The claim is situated in the SE quarter of Section 14, T. 28 N. R. 6E G & SR Meridian, in the unknown Mining District, County of Coconino, State of Arizona.

The boundaries of this claim can be traced:

Beginning at the South end center monument, and running  
 thence East 300 feet to SE corner monument No. 1;  
 thence North 1500 feet to NE corner monument No. 2;  
 thence West 300 feet to North end center monument;  
 thence West 300 feet to NW corner monument No. 3;  
 thence South 1500 feet to SW corner monument No. 4;  
 thence East 300 feet to the point of beginning.

- 7) All dips, variations, spurs, angles, and all veins, ledges, or deposits within the lines of this claim, together with all water and timber and any other rights appurtenant, allowed by the laws of the State or of the United States, are hereby claimed from the effective date of this location.

- 8) Tie: Corner No. 4 of this claim is located 110' N  
\$ 1440' E

from the 1/4 corner of Section 14 T. 28 N.,  
 R. 6E .., G&SR, M.

Locator: **PATHFINDER MINES CORPORATION**

By: Dean Hubler  
 Agent

**RECEIVED**  
**B.L.M. AZ STATE OFFICE**

**JUN 22 1982**

**07:45 A.M.**  
**PHOENIX, ARIZONA**

A MC 173781

NOTICE AND CERTIFICATE OF LOCATION - LODE MINING CLAIM

PATHFINDER MINES CORPORATION  
EXPLORATION & DEVELOPMENT  
2441 PECK AVE.  
P.O. BOX 1802  
RIVERTON, WY 82501

Notice is Hereby Given that:

- 1) The name of this claim is Bess 8, a lode mining claim.
- 2) The name and post office address of the locator is:

Pathfinder Mines Corporation

~~550 East Main Street~~

~~Phoenix, Arizona 85001~~

- 3) The date of this location is the 24 day of April, 1982 on which date the notice of location was posted on the claim.
- 4) The locator does hereby locate and claim 1500 linear feet vein or lode, together with 300 feet in width on each side of the center line of this claim.
- 5) The general course of the vein or lode is in a North and South direction. The location monument lies within the boundaries of this claim at Corner # 1 the NW corner, and lies on the North end of this claim, and is 1500 feet from the opposite end of this claim.
- 6) The claim is situated in the NE 1/4 quarter of Section 23, T. 28 N. R. 46E G & SR Meridian, in the unknown Mining District, County of Coconino, State of Arizona.

The boundaries of this claim can be traced:

Beginning at the North end center monument, and running

thence West 300 feet to NW corner monument No. 1;

thence South 1500 feet to SW corner monument No. 2;

thence East 300 feet to South end center monument;

thence East 300 feet to SE corner monument No. 3;

thence North 1500 feet to NE corner monument No. 4;

thence West 300 feet to the point of beginning.

- 7) All dips, variations, spurs, angles, and all veins, ledges, or deposits within the lines of this claim, together with all water and timber and any other rights appurtenant, allowed by the laws of the State or of the United States, are hereby claimed from the effective date of this location.

- 8) Tie: Corner No. 1 of this claim is located 110' N  
& 1440' E

from the 1/4 corner of Section 14 T. 28 N.,  
R. 46E .., G&SR, M.

Locator: PATHFINDER MINES CORPORATION

By: Dean K. [Signature]  
Agent

RECEIVED  
B.L.M. AZ STATE OFFICE

JUN 22 1982

07:45 A.M.  
PHOENIX, ARIZONA

A MC 173782

NOTICE AND CERTIFICATE OF LOCATION - L ≡ MINING CLAIM

PATHFINDER MINES CORPORATION  
EXPLORATION & DEVELOPMENT  
2441 PECK AVE.  
P. O. BOX 1802  
RIVERTON, WY. 82501

Notice is Hereby Given that:

- 1) The name of this claim is Brown, a lode mining claim.
- 2) The name and post office address of the locator is:  
Pathfinder Mines Corporation  
~~540 CHAMA N.E. #10~~  
~~Albuquerque N.M. 87108~~
- 3) The date of this location is the 15 day of April, 1982, on which date the notice of location was posted on the claim.
- 4) The locator does hereby locate and claim 1500 linear feet vein or lode, together with 300 feet in width on each side of the center line of this claim.
- 5) The general course of the vein or lode is in a East and West direction. The location monument lies within the boundaries of this claim at Corner # 1 the SW corner; and lies on the West end of this claim, and is 1500 feet from the opposite end of this claim.
- 6) The claim is situated in the SE+NE quarter of Section 10, T. 31 N. R. 1 W, G & SR Base & Meridian, in the unknown Mining District, County of Coconino, State of Arizona.

A MC 173783

The boundaries of this claim can be traced:

Beginning at the West end center monument, and running

thence South 300 feet to SW corner monument No. 1;

thence East 1500 feet to SE corner monument No. 2;

thence North 300 feet to East end center monument;

thence North 300 feet to NE corner monument No. 3;

thence West 1500 feet to NW corner monument No. 4;

thence South 300 feet to the point of beginning.

- 7) All dips, variations, spurs, angles, and all veins, ledges, or deposits within the lines of this claim, together with all water and timber and any other rights appurtenant, allowed by the laws of the State or of the United States, are hereby claimed from the effective date of this location.

- 8) Tie: Corner No. 1 of this claim is located 3100' S & 800' W

from the NE corner of Section 10 T. 31 N.,  
R. 1 W., G&SR, BM.

Locator: PATHFINDER MINES CORPORATION

By: [Signature]

Agent

RECEIVED  
B.L.M. AZ STATE OFFICE

JUN 22 1982

07:45 A.M.  
PHOENIX, ARIZONA

|     |    |
|-----|----|
| III | I  |
| IV  | II |

# NOTICE AND CERTIFICATE OF LOCATION - L E MINING CLAIM

PATHFINDER MINES CORPORATION  
EXPLORATION & DEVELOPMENT  
2441 PECK AVE.  
P. O. BOX 1802  
RIVERTON, WY 82501

Notice is Hereby Given that:

- 1) The name of this claim is Boad 2, a lode mining claim.
- 2) The name and post office address of the locator is:  
Pathfinder Mines Corporation 540 CHAMA AVE, SUITE #10  
ALBUQUERQUE, NEW MEXICO  
87108
- 3) The date of this location is the 15 day of April, 1982, on which date the notice of location was posted on the claim.
- 4) The locator does hereby locate and claim 1500 linear feet vein or lode, together with 300 feet in width on each side of the center line of this claim.
- 5) The general course of the vein or lode is in a East and West direction. The location monument lies within the boundaries of this claim at Corner # 4 the NW corner; and lies on the West end of this claim, and is 1500 feet from the opposite end of this claim.
- 6) The claim is situated in the SE quarter of Section 10, T. 31 N. R. 1 W, G & SR Base & Meridian, in the unknown Mining District, County of Coconino, State of Arizona.

The boundaries of this claim can be traced:

Beginning at the West end center monument, and running  
thence South 300 feet to SW corner monument No. 1;  
thence East 1500 feet to SE corner monument No. 2;  
thence North 300 feet to East end center monument;  
thence North 300 feet to NE corner monument No. 3;  
thence West 1500 feet to NW corner monument No. 4;  
thence South 300 feet to the point of beginning.

- 7) All dips, variations, spurs, angles, and all veins, ledges, or deposits within the lines of this claim, together with all water and timber and any other rights appurtenant, allowed by the laws of the State or of the United States, are hereby claimed from the effective date of this location.

- 8) Tie: Corner No. 4 of this claim is located 3100' South & 600' West

from the NE corner of Section 10 T. 31 N.,  
R. 1 W., G&SR, BM.

Locator: PATHFINDER MINES CORPORATION

By: [Signature]

Agent

RECEIVED  
B.L.M. AZ STATE OFFICE

JUN 22 1982

07:45 A.M.  
PHOENIX, ARIZONA

|     |    |
|-----|----|
| III | I  |
| IX  | II |

NOTICE AND CERTIFICATE OF LOCATION - LODE

MINING CLAIM  
PATHFINDER MINES CORPORATION  
EXPLORATION & DEVELOPMENT  
2441 PECK AVE.  
P. O. BOX 1802  
RIVERTON, WY 82501

Notice is Hereby Given that:

- 1) The name of this claim is Boon 3, a lode mining claim.
- 2) The name and post office address of the locator is:  
Pathfinder Mines Corporation ~~540 CHAMA AVE, SUITE #10~~  
~~ALBUQUERQUE, NEW MEXICO~~  
~~87108~~
- 3) The date of this location is the 15 day of April, 1982, on which date the notice of location was posted on the claim.
- 4) The locator does hereby locate and claim 1500 linear feet vein or lode, together with 300 feet in width on each side of the center line of this claim.
- 5) The general course of the vein or lode is in a East and West direction. The location monument lies within the boundaries of this claim at Corner # 4 the SE corner, and lies on the East end of this claim, and is 1500 feet from the opposite end of this claim.
- 6) The claim is situated in the SE & NE quarter of Section 10, T. 31 N. R. 1 W. G & SR Base & Meridian, in the unknown Mining District, County of Coconino, State of Arizona.

The boundaries of this claim can be traced:

Beginning at the East end center monument, and running  
thence North 300 feet to NE corner monument No. 1;  
thence West 1500 feet to NW corner monument No. 2;  
thence South 300 feet to West end center monument;  
thence South 300 feet to SW corner monument No. 3;  
thence East 1500 feet to SE corner monument No. 4;  
thence North 300 feet to the point of beginning.

- 7) All dips, variations, spurs, angles, and all veins, ledges, or deposits within the lines of this claim, together with all water and timber and any other rights appurtenant, allowed by the laws of the State or of the United States, are hereby claimed from the effective date of this location.

- 8) Tie: Corner No. 4 of this claim is located 3100' South  
& 800' West

from the NE corner of Section 10 T. 31 N.,  
R. 1 W., G&SR, BM.

Locator: PATHFINDER MINES CORPORATION

By: [Signature]

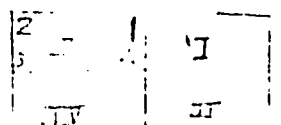
Agent

RECEIVED  
B.L.M. AZ STATE OFFICE

JUN 22 1982

07:45 A.M.  
PHOENIX, ARIZONA

A MC 173785



NOTICE AND CERTIFICATE OF LOCATION - LODE

MINING CLAIM  
 PATHFINDER MINES CORPORATION  
 EXPLORATION & DEVELOPMENT  
 2441 PECK AVE.  
 P.O. BOX 1802  
 RIVERTON, WY 82501

Notice is Hereby Given that:

- 1) The name of this claim is Boss 4, a lode mining claim.
- 2) The name and post office address of the locator is:  
 Pathfinder Mines Corporation  
540 CHAMA NE. #10  
Albuquerque, N.M. 87106
- 3) The date of this location is the 15 day of April, 1982, on which date the notice of location was posted on the claim.
- 4) The locator does hereby locate and claim 1500 linear feet vein or lode, together with 300 feet in width on each side of the center line of this claim.
- 5) The general course of the vein or lode is in a East and West direction. The location monument lies within the boundaries of this claim at Corner # 1 the NE corner, and lies on the East end of this claim, and is 1500 feet from the opposite end of this claim.
- 6) The claim is situated in the SE quarter of Section 10, T. 31 N. R. 1 W, G & SR Base & Meridian, in the unknown Mining District, County of Coconino, State of Arizona.

The boundaries of this claim can be traced:

Beginning at the East end center monument, and running  
 thence North 300 feet to NE corner monument No. 1;  
 thence West 1500 feet to NW corner monument No. 2;  
 thence South 300 feet to West end center monument;  
 thence South 300 feet to SW corner monument No. 3;  
 thence East 1500 feet to SE corner monument No. 4;  
 thence North 300 feet to the point of beginning.

- 7) All dips, variations, spurs, angles, and all veins, ledges, or deposits within the lines of this claim, together with all water and timber and any other rights appurtenant, allowed by the laws of the State or of the United States, are hereby claimed from the effective date of this location.

Tie: Corner No. 1 of this claim is located 3100' South  
800' West

from the NE corner of Section 10 T. 31 N.,  
 R. 1 W., G&SR, BM.

Locator: PATHFINDER MINES CORPORATION

By: [Signature]

Agent -

RECEIVED  
 B.L.M. AZ STATE OFFICE

JUN 22 1982

07:45 A.M.  
 PHOENIX, ARIZONA

A MC 173786

|    |   |
|----|---|
| TH | J |
| TH |   |

# NOTICE AND CERTIFICATE OF LOCATION IC MINING CLAIM

PATHFINDER MINES CORPORATION  
EXPLORATION & DEVELOPMENT  
2441 PECK AVE.  
P. O. BOX 1802  
RIVERTON, WY. 82501

Notice is Hereby Given that:

1) The name of this claim is BACH 1, a lode mining claim.

2) The name and post office address of the locator is:

Pathfinder Mines Corporation

~~540 CHAMA N.E. #10~~  
~~Albuquerque N.M. 87108~~

3) The date of this location is the 9 day of APRIL, 1982, on which date the notice of location was posted on the claim.

4) The locator does hereby locate and claim 1500 linear feet vein or lode, together with 300 feet in width on each side of the center line of this claim.

5) The general course of the vein or lode is in a East and West direction. The location monument lies within the boundaries of this claim at Corner # 1 the SW corner; and lies on the West end of this claim, and is 1500 feet from the opposite end of this claim.

6) The claim is situated in the NE + SE quarters of Section 26, T. 29 N. R. 4 E. W. G & SR Base & Meridian, in the unknown Mining District, County of Coconino, State of Arizona.

The boundaries of this claim can be traced:

Beginning at the West end center monument, and running

thence South 300 feet to SW corner monument No. 1;

thence East 1500 feet to SE corner monument No. 2;

thence North 300 feet to East end center monument;

thence North 300 feet to NE corner monument No. 3;

thence West 1500 feet to NW corner monument No. 4;

thence South 300 feet to the point of beginning.

7) All dips, variations, spurs, angles, and all veins, ledges, or deposits within the lines of this claim, together with all water and timber and any other rights appurtenant, allowed by the laws of the State or of the United States, are hereby claimed from the effective date of this location.

8) Tie: Corner No. 1 of this claim is located 2640' E,  
2200' N.

from the SW corner of Section 26 T. 29 N.,  
R. 4 E. W., G&SR, BM.

Locator: PATHFINDER MINES CORPORATION

By: Mike Coleman

Agent

RECEIVED  
BLM. AZ STATE OFFICE

JUN 22 1982

07:45 A.M.  
PHOENIX, ARIZONA

|     |    |
|-----|----|
| III | 1  |
| IV  | 11 |

A. MC 173787



# NOTICE AND CERTIFICATE OF LOCATION - LODE MINING CLAIM

PATHFINDER MINES CORPORATION  
EXPLORATION & DEVELOPMENT  
2441 PECK AVE.  
P. O. BOX 1802  
RIVERTON, WY 82501

Notice is Hereby Given that:

- 1) The name of this claim is BACH 2, a lode mining claim.
- 2) The name and post office address of the locator is:  
Pathfinder Mines Corporation 540 CHAMA NE, SUITE #10  
ALBUQUERQUE, NEW MEXICO  
87108
- 3) The date of this location is the 9 day of APRIL, 1982, on which date the notice of location was posted on the claim.
- 4) The locator does hereby locate and claim 1500 linear feet vein or lode, together with 300 feet in width on each side of the center line of this claim.
- 5) The general course of the vein or lode is in a East and West direction. The location monument lies within the boundaries of this claim at Corner # 4 the NW corner; and lies on the West end of this claim, and is 1500 feet from the opposite end of this claim.
- 6) The claim is situated in the SE quarter of Section 26, T. 29 N. R. 4E. W., G & SR Base & Meridian, in the unknown Mining District, County of Coconino, State of Arizona.

A MC 173788

The boundaries of this claim can be traced:

Beginning at the West end center monument, and running  
thence South 300 feet to SW corner monument No. 1;  
thence East 1500 feet to SE corner monument No. 2;  
thence North 300 feet to East end center monument;  
thence North 300 feet to NE corner monument No. 3;  
thence West 1500 feet to NW corner monument No. 4;  
thence South 300 feet to the point of beginning.

- 7) All dips, variations, spurs, angles, and all veins, ledges, or deposits within the lines of this claim, together with all water and timber and any other rights appurtenant, allowed by the laws of the State or of the United States, are hereby claimed from the effective date of this location.

- 8) Tie: Corner No. 4 of this claim is located 2640' E.  
2200' N.

from the SW corner of Section 26 T. 29 N.,  
R. 4E. W., G&SR, BM.

Locator: PATHFINDER MINES CORPORATION

By: Mike Coleman

Agent

RECEIVED  
BLM. AZ STATE OFFICE

JUN 22 1982

07:45 A.M.  
PHOENIX, ARIZONA

|     |    |
|-----|----|
| III | I  |
| IX  | IV |

# NOTICE AND CERTIFICATE OF LOCATION - LODE MINING CLAIM

PATHFINDER MINES CORPORATION  
EXPLORATION & DEVELOPMENT  
2441 PECK AVE.  
P. O. BOX 1802  
RIVERTON, WY 82501

Notice is Hereby Given that:

- 1) The name of this claim is BACH 3, a lode mining claim.
- 2) The name and post office address of the locator is:  
Pathfinder Mines Corporation 540 CHAMA AVE, SUITE #10  
ALBUQUERQUE, NEW MEXICO  
87108
- 3) The date of this location is the 9 day of APRIL, 1982, on which date the notice of location was posted on the claim.
- 4) The locator does hereby locate and claim 1500 linear feet vein or lode, together with 300 feet in width on each side of the center line of this claim.
- 5) The general course of the vein or lode is in a East and West direction. The location monument lies within the boundaries of this claim at Corner # 4 the SE corner, and lies on the East end of this claim, and is 1500 feet from the opposite end of this claim.
- 6) The claim is situated in the NW+SW quarters of Section 26, T. 29 N. R. 4E, G & SR Base & Meridian, in the unknown Mining District, County of Coconino, State of Arizona.

The boundaries of this claim can be traced:

Beginning at the East end center monument, and running  
thence North 300 feet to NE corner monument No. 1;  
thence West 1500 feet to NW corner monument No. 2;  
thence South 300 feet to West end center monument;  
thence South 300 feet to SW corner monument No. 3;  
thence East 1500 feet to SE corner monument No. 4;  
thence North 300 feet to the point of beginning.

- 7) All dips, variations, spurs, angles, and all veins, ledges, or deposits within the lines of this claim, together with all water and timber and any other rights appurtenant, allowed by the laws of the State or of the United States, are hereby claimed from the effective date of this location.

- 8) Tie: Corner No. 4 of this claim is located 2640' E.,  
2200' N.

from the SW corner of Section 26 T. 29 N.,  
R. 4E, G&SR, BM.

Locator: PATHFINDER MINES CORPORATION

By: Mike Coleman

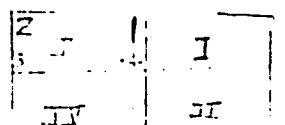
Agent

RECEIVED  
B.L.M. AZ STATE OFFICE

JUN 22 1982

07:45 A.M.  
PHOENIX, ARIZONA

A MC 173789



# NOTICE AND CERTIFICATE OF LOCATION OF LODE MINING CLAIM

PATHFINDER MINES CORPORATION  
EXPLORATION & DEVELOPMENT  
2441 PECK AVE.  
P. O. BOX 1802  
RIVERTON, WY 82501

Notice is Hereby Given that:

- 1) The name of this claim is BACH 4, a lode mining claim.
- 2) The name and post office address of the locator is:  
Pathfinder Mines Corporation  
540 CHAMA NE. #10  
Albuquerque, N.M. 87100
- 3) The date of this location is the 9 day of APRIL, 1982, on which date the notice of location was posted on the claim.
- 4) The locator does hereby locate and claim 1500 linear feet vein or lode, together with 300 feet in width on each side of the center line of this claim.
- 5) The general course of the vein or lode is in a East and West direction. The location monument lies within the boundaries of this claim at Corner # 1 the NE corner, and lies on the East end of this claim, and is 1500 feet from the opposite end of this claim.
- 6) The claim is situated in the SW quarter of Section 26, T. 29 N. R. 4E, G & SR Base & Meridian, in the unknown Mining District, County of Coconino, State of Arizona.

The boundaries of this claim can be traced:

Beginning at the East end center monument, and running  
thence North 300 feet to NE corner monument No. 1;  
thence West 1500 feet to NW corner monument No. 2;  
thence South 300 feet to West end center monument;  
thence South 300 feet to SW corner monument No. 3;  
thence East 1500 feet to SE corner monument No. 4;  
thence North 300 feet to the point of beginning.

- 7) All dips, variations, spurs, angles, and all veins, ledges, or deposits within the lines of this claim, together with all water and timber and any other rights appurtenant, allowed by the laws of the State or of the United States, are hereby claimed from the effective date of this location.

- 8) Tie: Corner No. 1 of this claim is located 2640' E,  
2200' N.

from the SW corner of Section 26 T. 29 N.,  
R. 4E, G & SR, BM.

Locator: PATHFINDER MINES CORPORATION

By: Mike Coleman

Agent

RECEIVED  
B.L.M. AZ STATE OFFICE

JUN 22 1982

07:45 A.M.  
PHOENIX, ARIZONA

A MC 173790

|    |    |
|----|----|
| TH | J  |
|    | TE |

NOTICE AND CERTIFICATE OF LOCATION - ~~LO~~ MINING CLAIM

PATHFINDER MINES CORPORATION

EXPLORATION & DEVELOPMENT

2441 PECK AVE.

P. O. BOX 1802

RIVERTON, WY 82501

Notice is Hereby Given that:

1) The name of this claim is BACH 5, a lode mining claim.

2) The name and post office address of the locator is:

Pathfinder Mines Corporation

540 CHAMA NE, SUITE #10  
ALBUQUERQUE, NEW MEXICO  
87108

3) The date of this location is the 9 day of APRIL, 1983 on which date the notice of location was posted on the claim.

4) The locator does hereby locate and claim 1500 linear feet vein or lode, together with 300 feet in width on each side of the center line of this claim.

5) The general course of the vein or lode is in a East and West direction. The location monument lies within the boundaries of this claim at Corner # 4 the SE corner, and lies on the East end of this claim, and is 1500 feet from the opposite end of this claim.

6) The claim is situated in the NW quarter of Section 26, T. 29 N. R. 4E, G & SR Base & Meridian, in the unknown Mining District, County of Coconino, State of Arizona.

The boundaries of this claim can be traced:

Beginning at the East end center monument, and running

thence North 300 feet to NE corner monument No. 1;

thence West 1500 feet to NW corner monument No. 2;

thence South 300 feet to West end center monument;

thence South 300 feet to SW corner monument No. 3;

thence East 1500 feet to SE corner monument No. 4;

thence North 300 feet to the point of beginning.

7) All dips, variations, spurs, angles, and all veins, ledges, or deposits within the lines of this claim, together with all water and timber and any other rights appurtenant, allowed by the laws of the State or of the United States, are hereby claimed from the effective date of this location.

8) Tie: Corner No. 4 of this claim is located 2640'E.,  
2800' N.

from the SW corner of Section 26 T. 29 N.,  
R. 4E, G&SR, BM.

Locator: PATHFINDER MINES CORPORATION

By: Mike Coleman

Agent

RECEIVED  
BLM. AZ STATE OFFICE

JUN 22 1982

07:45 A.M.  
PHOENIX, ARIZONA

A MC 173791

2  
3  
1  
1  
1  
1

# NOTICE AND CERTIFICATE OF LOCATION - LODE MINING CLAIM

PATHFINDER MINES CORPORATION  
EXPLORATION & DEVELOPMENT  
2441 PLECK AVE.  
P. O. BOX 1802  
RIVERTON, WY 82501

Notice is Hereby Given that:

1) The name of this claim is BACH 6, a Node mining claim.

2) The name and post office address of the locator is:

Pathfinder Mines Corporation

540 CHAMA N.E. #10  
Albuquerque N.M. 87108

3) The date of this location is the 9 day of APRIL, 1982, on which date the notice of location was posted on the claim.

4) The locator does hereby locate and claim 1500 linear feet vein or lode, together with 300 feet in width on each side of the center line of this claim.

5) The general course of the vein or lode is in a East and West direction. The location monument lies within the boundaries of this claim at Corner # 1 the SW corner, and lies on the West end of this claim, and is 1500 feet from the opposite end of this claim.

6) The claim is situated in the NE quarter of Section 26, T. 29 N. R. 4E W., G & SR Base & Meridian, in the unknown Mining District, County of Coconino, State of Arizona.

The boundaries of this claim can be traced:

Beginning at the West end center monument, and running

thence South 300 feet to SW corner monument No. 1;

thence East 1500 feet to SE corner monument No. 2;

thence North 300 feet to East end center monument;

thence North 300 feet to NE corner monument No. 3;

thence West 1500 feet to NW corner monument No. 4;

thence South 300 feet to the point of beginning.

7) All dips, variations, spurs, angles, and all veins, ledges, or deposits within the lines of this claim, together with all water and timber and any other rights appurtenant, allowed by the laws of the State or of the United States, are hereby claimed from the effective date of this location.

8) Tie: Corner No. 1 of this claim is located 2640' E.  
2800' N.

from the SW corner of Section 26 T. 29 N.,  
R. 4E W., G&SR, BM.

Locator: PATHFINDER MINES CORPORATION

By: Mike Coleman

Agent

RECEIVED  
B.L.M. AZ STATE OFFICE

JUN 22 1982

07:45 A.M.  
PHOENIX, ARIZONA

|     |    |
|-----|----|
| III | I  |
| IV  | II |

A MC 173792

# NOTICE AND CERTIFICATE OF LOCATION - LODE MINING CLAIM

PATHFINDER MINES CORPORATION

EXPLORATION & DEVELOPMENT

2441 PLCK AVE.

P. O. BOX 1802

RIVERTON, WY 82501

Notice is Hereby Given that:

1) The name of this claim is Muggs 1, a lode mining claim.

2) The name and post office address of the locator is:

Pathfinder Mines Corporation

PATHFINDER

540 Chama, N.E.

Suite 10

Albuquerque, New Mexico 87108

3) The date of this location is the 16 day of April 1982, on which date the notice of location was posted on the claim.

4) The locator does hereby locate and claim 1500 linear feet vein or lode, together with 300 feet in width on each side of the center line of this claim.

5) The general course of the vein or lode is in a North and South direction. The location monument lies within the boundaries of this claim at Corner # 4 the SW corner, and lies on the South end of this claim, and is 1500 feet from the opposite end of this claim.

6) The claim is situated in the NE quarter of Section 4, T. 28 N. R. 6E W, G & SR Base & Meridian, in the unknown Mining District, County of Coconino, State of Arizona.

The boundaries of this claim can be traced:

Beginning at the South end center monument, and running

thence East 300 feet to SE corner monument No. 1;

thence North 1500 feet to NE corner monument No. 2;

thence West 300 feet to North end center monument;

thence West 300 feet to NW corner monument No. 3;

thence South 1500 feet to SW corner monument No. 4;

thence East 300 feet to the point of beginning.

7) All dips, variations, spurs, angles, and all veins, ledges, or deposits within the lines of this claim, together with all water and timber and any other rights appurtenant, allowed by the laws of the State or of the United States, are hereby claimed from the effective date of this location.

8) Tie: Corner No. 1 A of this claim is located 1500 ft south and 2400 ft west

from the SW corner of Section 34, T. 29 N., R. 6E W., G&SR, BM.

Locator: PATHFINDER MINES CORPORATION

By: [Signature]

Agent

RECEIVED  
BLM. AZ STATE OFFICE

JUN 22 1982

07:45 A.M.  
PHOENIX, ARIZONA

A MC 173783

NOTICE AND CERTIFICATE OF LOCATION - LODE MINING CLAIM  
PATHFINDER MINES CORPORATION  
EXPLORATION & DEVELOPMENT

2441 PECK AVE.

P.O. BOX 1802

RIVERTON, WY 82501

a lode mining claim.

Notice is Hereby Given that:

- 1) The name of this claim is Muggs, a lode mining claim.
- 2) The name and post office address of the locator is:  
Pathfinder Mines Corporation  
5430 ~~Q~~ Ma, N.E.  
Suite 10  
Albuquerque, New Mexico 87108
- 3) The date of this location is the 16 day of APRIL 1982, on which date the notice of location was posted on the claim.
- 4) The locator does hereby locate and claim 1500 linear feet vein or lode, together with 300 feet in width on each side of the center line of this claim.
- 5) The general course of the vein or lode is in a North and South direction. The location monument lies within the boundaries of this claim at Corner # 1 the NW corner, and lies on the North end of this claim, and is 1500 feet from the opposite end of this claim.
- 6) The claim is situated in the NE AND SE quarters of Section 4, T. 28N, R. 6E, G & SR Base & Meridian, in the unknown Mining District, County of Coconino, State of Arizona.

The boundaries of this claim can be traced:

Beginning at the North end center monument, and running

thence West 300 feet to NW corner monument No. 1;

thence South 1500 feet to SW corner monument No. 2;

thence East 300 feet to South end center monument;

thence East 300 feet to SE corner monument No. 3;

thence North 1500 feet to NE corner monument No. 4;

thence West 300 feet to the point of beginning.

- 7) All dips, variations, spurs, angles, and all veins, ledges, or deposits within the lines of this claim, together with all water and timber and any other rights appurtenant, allowed by the laws of the State or of the United States, are hereby claimed from the effective date of this location.

- 8) Tie: Corner No. 14 of this claim is located 1500 ft S  
AND 2400' west

from the SW corner of Section 34 T. 29N.,  
R. 6E., G&SR, BM.

Locator: PATHFINDER MINES CORPORATION

By: [Signature]

Agents

RECEIVED  
BLM. AZ STATE OFFICE

JUN 22 1982

07:45 A.M.  
PHOENIX, ARIZONA

A MC 173794

NOTICE AND CERTIFICATE OF LOCATION - LODE MINING CLAIM  
PATHFINDER MINES CORPORATION  
EXPLORATION & DEVELOPMENT

2441 PECK AVE.

P. O. BOX 1802

RIVERTON, WY 82501

a lode mining claim.

Notice is Hereby Given that:

- 1) The name of this claim is Mags 3, a lode mining claim.
- 2) The name and post office address of the locator is:  
Pathfinder Mines Corporation  
540 Chama, N.E.  
Suite 10  
Albuquerque, New Mexico 87108
- 3) The date of this location is the 16 day of April 1987, on which date the notice of location was posted on the claim.
- 4) The locator does hereby locate and claim 1500 linear feet vein or lode, together with 300 feet in width on each side of the center line of this claim.
- 5) The general course of the vein or lode is in a North and South direction. The location monument lies within the boundaries of this claim at Corner # 4 the SW corner, and lies on the South end of this claim, and is 1500 feet from the opposite end of this claim.
- 6) The claim is situated in the NE quarter of Section 4, T. 28 N. R. 1 W., G & SR Base & Meridian, in the unknown Mining District, County of Coconino, State of Arizona.

The boundaries of this claim can be traced:

Beginning at the South end center monument, and running

thence East 300 feet to SE corner monument No. 1;

thence North 1500 feet to NE corner monument No. 2;

thence West 300 feet to North end center monument;

thence West 300 feet to NW corner monument No. 3;

thence South 1500 feet to SW corner monument No. 4;

thence East 300 feet to the point of beginning.

- 7) All dips, variations, spurs, angles, and all veins, ledges, or deposits within the lines of this claim, together with all water and timber and any other rights appurtenant, allowed by the laws of the State or of the United States, are hereby claimed from the effective date of this location.

- 8) Tie: Corner No. 1 4 of this claim is located (1800 ft) one thousand eight hundred feet west and (1500 ft) one thousand five hundred feet south.

from the SW corner of Section 34, T. 29 N., R. 6E W., G&SR, BM.

Locator: PATHFINDER MINES CORPORATION

By: [Signature]

Agent

RECEIVED  
B.L.M. AZ STATE OFFICE

JUN 22 1987

07:45 A.M.  
PHOENIX, ARIZONA

A MC 173795



# NOTICE AND CERTIFICATE OF LOCATION - LODE MINING CLAIM

PATHFINDER MINES CORPORATION  
EXPLORATION & DEVELOPMENT

2441 PECK AVE.

P.O. BOX 1802

RIVERTON, WY 82501

Notice is Hereby Given that:

1) The name of this claim is Muggs 47, a lode mining claim.

2) The name and post office address of the locator is:

Pathfinder Mines Corporation

PATHFINDER

5400 Omaha, N.E.

Suite 10

Albuquerque, New Mexico 87108

3) The date of this location is the 16 day of APRIL, 1982, on which date the notice of location was posted on the claim.

4) The locator does hereby locate and claim 1500 linear feet vein or lode, together with 300 feet in width on each side of the center line of this claim.

5) The general course of the vein or lode is in a North and South direction. The location monument lies within the boundaries of this claim at Corner # 1 the NW corner, and lies on the North end of this claim, and is 1500 feet from the opposite end of this claim.

6) The claim is situated in the NE & SE quarters of Section 4, T. 28N R. 6E, G & SR Base & Meridian, in the unknown Mining District, County of Coconino, State of Arizona.

The boundaries of this claim can be traced:

Beginning at the North end center monument, and running

thence West 300 feet to NW corner monument No. 1;

thence South 1500 feet to SW corner monument No. 2;

thence East 300 feet to South end center monument;

thence East 300 feet to SE corner monument No. 3;

thence North 1500 feet to NE corner monument No. 4;

thence West 300 feet to the point of beginning.

7) All dips, variations, spurs, angles, and all veins, ledges, or deposits within the lines of this claim, together with all water and timber and any other rights appurtenant, allowed by the laws of the State or of the United States, are hereby claimed from the effective date of this location.

8) Tie: Corner No. 4 of this claim is located 1500 ft South  
And 1800 ft West

from the SW corner of Section 34 T. 29N ..  
R. 6E .. G&SR, BM.

Locator: PATHFINDER MINES CORPORATION

By: T. Paul J. Anderson

Agents

RECEIVED  
B.L.M. AZ STATE OFFICE

JUN 22 1982

07:45 A.M.  
PHOENIX, ARIZONA

A MC 173796

# NOTICE AND CERTIFICATE OF LOCATION - LODE MINING CLAIM

PATHFINDER MINES CORPORATION  
EXPLORATION & DEVELOPMENT

2441 PECK AVE.

P.O. BOX 1802

RIVERTON, WY 82501

PATHFINDER

540 Chama, N.E.

Suite 10

Albuquerque, New Mexico 87108

A-MC 173797

Notice is Hereby Given that:

- 1) The name of this claim is Mags 5, a lode mining claim.
- 2) The name and post office address of the locator is:  
Pathfinder Mines Corporation
- 3) The date of this location is the 16 day of April 1982, on which date the notice of location was posted on the claim.
- 4) The locator does hereby locate and claim 1500 linear feet vein or lode, together with 300 feet in width on each side of the center line of this claim.
- 5) The general course of the vein or lode is in a North and South direction. The location monument lies within the boundaries of this claim at Corner # 4 the SW corner, and lies on the South end of this claim, and is 1500 feet from the opposite end of this claim.
- 6) The claim is situated in the NE quarter of Section 4, T. 28 N. R. 6E W, G & SR Base & Meridian, in the unknown Mining District, County of Coconino, State of Arizona.

The boundaries of this claim can be traced:

Beginning at the South end center monument, and running

thence East 300 feet to SE corner monument No. 1;

thence North 1500 feet to NE corner monument No. 2;

thence West 300 feet to North end center monument;

thence West 300 feet to NW corner monument No. 3;

thence South 1500 feet to SW corner monument No. 4;

thence East 300 feet to the point of beginning.

- 7) All dips, variations, spurs, angles, and all veins, ledges, or deposits within the lines of this claim, together with all water and timber and any other rights appurtenant, allowed by the laws of the State or of the United States, are hereby claimed from the effective date of this location.

- 8) Tie: Corner No. 4 of this claim is located 1500 ft. south and 1600 feet west

from the SW corner of Section 34, T. 29 N., R. 6E W., G&SR, BM.

Locator: PATHFINDER MINES CORPORATION

By: R. Fick

Agent

RECEIVED  
B.L.M. AZ STATE OFFICE

JUN 22 1982

07:45 A.M.  
PHOENIX, ARIZONA

NOTICE AND CERTIFICATE OF LOCATION - LODE MINING CLAIM  
PATHFINDER MINES CORPORATION  
EXPLORATION & DEVELOPMENT  
2441 PLCK AVE.  
P. O. BOX 1802  
RIVERTON, WY 82501

A MC 173798

Notice is Hereby Given that:

- 1) The name of this claim is Muggs 6, a lode mining claim.
- 2) The name and post office address of the locator is:  
Pathfinder Mines Corporation  
PATHFINDER  
540 Camino, N.E.  
Suite 10  
Albuquerque, New Mexico 87108
- 3) The date of this location is the 16 day of APRIL, 1982, on which date the notice of location was posted on the claim.
- 4) The locator does hereby locate and claim 1500 linear feet vein or lode, together with 300 feet in width on each side of the center line of this claim.
- 5) The general course of the vein or lode is in a North and South direction. The location monument lies within the boundaries of this claim at Corner # 1 the NW corner, and lies on the North end of this claim, and is 1500 feet from the opposite end of this claim.
- 6) The claim is situated in the NE & SE quarters of Section 4, T. 28N, R. 6E, G & SR Base & Meridian, in the unknown Mining District, County of Coconino, State of Arizona.

The boundaries of this claim can be traced:

Beginning at the North end center monument, and running

thence West 300 feet to NW corner monument No. 1;

thence South 1500 feet to SW corner monument No. 2;

thence East 300 feet to South end center monument;

thence East 300 feet to SE corner monument No. 3;

thence North 1500 feet to NE corner monument No. 4;

thence West 300 feet to the point of beginning.

- 7) All dips, variations, spurs, angles, and all veins, ledges, or deposits within the lines of this claim, together with all water and timber and any other rights appurtenant, allowed by the laws of the State or of the United States, are hereby claimed from the effective date of this location.
- 8) Tie: Corner No. 1 of this claim is located 1500 ft south  
1800' ft west

from the SW corner of Section 34 T. 29N ..  
R. 6E .. G&SR, BM.

Locator: PATHFINDER MINES CORPORATION

By: T. Paul

Agent

RECEIVED  
BLM. AZ STATE OFFICE  
JUN 22 1982  
07:45 A.M.  
PHOENIX, ARIZONA

NOTICE AND CERTIFICATE OF LOCATION - LODE MINING CLAIM  
PATHFINDER MINES CORPORATION  
EXPLORATION & DEVELOPMENT  
2441 PECK AVE.  
P. O. BOX 1802  
RIVERTON, WY 82501

Notice is Hereby Given that:

- 1) The name of this claim is Muggs 7, a lode mining claim.
- 2) The name and post office address of the locator is: **PATHFINDER**  
540 Chama, N.E.  
Suite 10  
Albuquerque, New Mexico 87108  
Pathfinder Mines Corporation
- 3) The date of this location is the 16 day of April 1982 on which date the notice of location was posted on the claim.
- 4) The locator does hereby locate and claim 1500 linear feet vein or lode, together with 300 feet in width on each side of the center line of this claim.
- 5) The general course of the vein or lode is in a North and South direction. The location monument lies within the boundaries of this claim at Corner # 4 the SW corner, and lies on the South end of this claim, and is 1500 feet from the opposite end of this claim.
- 6) The claim is situated in the NW quarter of Section 3, T. 28 N. R. 6E W, G & SR Base & Meridian, in the unknown Mining District, County of Coconino, State of Arizona.

The boundaries of this claim can be traced:

Beginning at the South end center monument, and running

thence East 300 feet to SE corner monument No. 1;

thence North 1500 feet to NE corner monument No. 2;

thence West 300 feet to North end center monument;

thence West 300 feet to NW corner monument No. 3;

thence South 1500 feet to SW corner monument No. 4;

thence East 300 feet to the point of beginning.

- 7) All dips, variations, spurs, angles, and all veins, ledges, or deposits within the lines of this claim, together with all water and timber and any other rights appurtenant, allowed by the laws of the State or of the United States, are hereby claimed from the effective date of this location.

- 8) Tie: Corner No. 4 of this claim is located 1200 feet west  
and 1500 feet south

from the SW corner of Section 34 T. 29 N.,  
R. 6E W., G&SR, BM.

Locator: PATHFINDER MINES CORPORATION

By: P. Jackson

Agent

RECEIVED  
B.L.M. AZ STATE OFFICE  
JUN 22 1982  
07:45 A.M.  
PHOENIX, ARIZONA

A MC 173799

NOTICE AND CERTIFICATE OF LOCATION OF LODE MINING CLAIM

PATHFINDER MINES CORPORATION  
EXPLORATION & DEVELOPMENT

2441 PECK AVE.

P. O. BOX 1802

RIVERTON, WY 82501

A MC 173800

Notice is Hereby Given that:

1) The name of this claim is Muggs8, a lode mining claim.

2) The name and post office address of the locator is: PATHFINDER  
543 Chicago, N.E.  
Suite 10  
Albuquerque, New Mexico 87108  
Pathfinder Mines Corporation

3) The date of this location is the 11 day of APRIL, 1982, on which date the notice of location was posted on the claim.

4) The locator does hereby locate and claim 1500 linear feet vein or lode, together with 300 feet in width on each side of the center line of this claim.

5) The general course of the vein or lode is in a North and South direction. The location monument lies within the boundaries of this claim at Corner # 1 the NW corner, and lies on the North end of this claim, and is 1500 feet from the opposite end of this claim.

6) The claim is situated in the NE & SE QUARTERS of section 4  
NW & SW quarters of Section 3,  
T. 28N R. 6E, G & SR Base & Meridian, in the unknown Mining District, County of Coconino, State of Arizona.

The boundaries of this claim can be traced:

Beginning at the North end center monument, and running

thence West 300 feet to NW corner monument No. 1;

thence South 1500 feet to SW corner monument No. 2;

thence East 300 feet to South end center monument;

thence East 300 feet to SE corner monument No. 3;

thence North 1500 feet to NE corner monument No. 4;

thence West 300 feet to the point of beginning.

7) All dips, variations, spurs, angles, and all veins, ledges, or deposits within the lines of this claim, together with all water and timber and any other rights appurtenant, allowed by the laws of the State or of the United States, are hereby claimed from the effective date of this location.

8) Tie: Corner No. 1 of this claim is located 1500 ft south  
1200 ft west

from the SW corner of Section 34 T. 29N ..  
R. 6E .. G&SR, BM.

Locator: PATHFINDER MINES CORPORATION

By: T. J. [Signature]

Agent

RECEIVED  
B.L.M. AZ STATE OFFICE

JUN 22 1982

07:45 A.M.  
PHOENIX, ARIZONA

NOTICE AND CERTIFICATE OF LOCATION - LODE MINING CLAIM

PATHFINDER MINES CORPORATION  
EXPLORATION & DEVELOPMENT  
2441 PLOCK AVE.  
P. O. BOX 1802  
RIVERTON, WY. 82501

Notice is Hereby Given that:

- 1) The name of this claim is MU665 97, a lode mining claim.
- 2) The name and post office address of the locator is PATHFINDER  
540 Chama, N.E.  
Suite 10  
Albuquerque, New Mexico 87108  
Pathfinder Mines Corporation
- 3) The date of this location is the 15 day of APRIL, 1982, on which date the notice of location was posted on the claim.
- 4) The locator does hereby locate and claim 1500 linear feet vein or lode, together with 300 feet in width on each side of the center line of this claim.
- 5) The general course of the vein or lode is in a North and South direction. The location monument lies within the boundaries of this claim at Corner # 1 the SE corner, and lies on the South end of this claim, and is 1500 feet from the opposite end of this claim.
- 6) The claim is situated in the NW quarter of Section 3, T. 28N R. 6E, G & SR Base & Meridian, in the unknown Mining District, County of Coconino, State of Arizona.

The boundaries of this claim can be traced:

Beginning at the South end center monument, and running

thence East 300 feet to SE corner monument No. 1;

thence North 1500 feet to NE corner monument No. 2;

thence West 300 feet to North end center monument;

thence West 300 feet to NW corner monument No. 3;

thence South 1500 feet to SW corner monument No. 4;

thence East 300 feet to the point of beginning.

- 7) All dips, variations, spurs, angles, and all veins, ledges, or deposits within the lines of this claim, together with all water and timber and any other rights appurtenant, allowed by the laws of the State or of the United States, are hereby claimed from the effective date of this location.

- 8) Tie: Corner No. 1 of this claim is located 0 feet (zero)  
ON LINE FROM AND 1500 FEET SOUTH OF

from the SW corner of Section 34, T. 27N,  
R. 6E, G&SR, BM.

Locator: PATHFINDER MINES CORPORATION

By: [Signature]

Agent

RECEIVED  
B.L.M. AZ STATE OFFICE  
JUN 22 1982  
07:45 A.M.  
PHOENIX, ARIZONA

|    |   |
|----|---|
| 32 | I |
| 41 | I |
| 51 | I |

NOTICE AND CERTIFICATE OF LOCATION - L ☐ MINING CLAIM  
PATHFINDER MINES CORPORATION  
EXPLORATION & DEVELOPMENT  
2441 PECK AVE.  
P. O. BOX 1802  
RIVERTON, WY. 82501

Notice is Hereby Given that:

- 1) The name of this claim is MILES 10, a lode mining claim.
- 2) The name and post office address of the locator is:  
Pathfinder Mines Corporation  
**PATHFINDER**  
540 Chama, N.E.  
Suite 10  
Albuquerque, New Mexico 87108
- 3) The date of this location is the 15 day of April 1982, on which date the notice of location was posted on the claim.
- 4) The locator does hereby locate and claim 1500 linear feet vein or lode, together with 300 feet in width on each side of the center line of this claim.
- 5) The general course of the vein or lode is in a North and South direction. The location monument lies within the boundaries of this claim at Corner # 4 the NE corner, and lies on the North end of this claim, and is 1500 feet from the opposite end of this claim.
- 6) The claim is situated in the NW & SW quarter of Section 3, T. 28 N. R. 6 E., G & SR Base & Meridian, in the unknown Mining District, County of Coconino, State of Arizona.

The boundaries of this claim can be traced:

Beginning at the North end center monument, and running

thence West 300 feet to NW corner monument No. 1;

thence South 1500 feet to SW corner monument No. 2;

thence East 300 feet to South end center monument;

thence East 300 feet to SE corner monument No. 3;

thence North 1500 feet to NE corner monument No. 4;

thence West 300 feet to the point of beginning.

- 7) All dips, variations, spurs, angles, and all veins, ledges, or deposits within the lines of this claim, together with all water and timber and any other rights appurtenant, allowed by the laws of the State or of the United States, are hereby claimed from the effective date of this location.

- 8) Tie: Corner No. 4 of this claim is located 0 feet (on line)  
AND 1500 ft south

from the SW corner of Section 34 T. 29 N.,  
R. 6 E., G&SR, BM.

Locator: PATHFINDER MINES CORPORATION

By: T. T. O. / W. Hudson

Agent

RECEIVED  
B.L.M. AZ STATE OFFICE  
JUN 22 1982  
07:45 A.M.  
PHOENIX, ARIZONA

|     |    |
|-----|----|
| III | I  |
| IV  | II |

A MC 173802

NOTICE AND CERTIFICATE OF LOCATION - LODE MINING CLAIM

PATHFINDER MINES CORPORATION

EXPLORATION & DEVELOPMENT

2441 PLCK AVE.

P. O. BOX 1802

RIVERTON, WY 82501

Notice is Hereby Given that:

1) The name of this claim is MUGGS, a lode mining claim.

2) The name and post office address of the locator PATHFINDER  
Pathfinder Mines Corporation  
540 Chama, N.E.  
Suite 10  
Albuquerque, New Mexico 87108

3) The date of this location is the 15 day of April, 1985, on which date the notice of location was posted on the claim.

4) The locator does hereby locate and claim 1500 linear feet vein or lode, together with 300 feet in width on each side of the center line of this claim.

5) The general course of the vein or lode is in a North and South direction. The location monument lies within the boundaries of this claim at Corner # 4 the SW corner, and lies on the South end of this claim, and is 1500 feet from the opposite end of this claim.

6) The claim is situated in the NW quarter of Section 3, T. 28N R. 6E, G & SR Base & Meridian, in the unknown Mining District, County of Coconino, State of Arizona.

The boundaries of this claim can be traced:

Beginning at the South end center monument, and running

thence East 300 feet to SE corner monument No. 1;

thence North 1500 feet to NE corner monument No. 2;

thence West 300 feet to North end center monument;

thence West 300 feet to NW corner monument No. 3;

thence South 1500 feet to SW corner monument No. 4;

thence East 300 feet to the point of beginning.

7) All dips, variations, spurs, angles, and all veins, ledges, or deposits within the lines of this claim, together with all water and timber and any other rights appurtenant, allowed by the laws of the State or of the United States, are hereby claimed from the effective date of this location.

8) Tie: Corner No. 4 of this claim is located 0 feet (zero)  
ON LINE, AND 1500 feet south

from the SW corner of Section 34, T. 28N ..  
R. 6E .., G&SR, BM.

Locator: PATHFINDER MINES CORPORATION

By: [Signature]

Agent

RECEIVED  
B.L.M. AZ STATE OFFICE

JUN 22 1982

07:45 A.M.  
PHOENIX, ARIZONA

|     |    |
|-----|----|
| III | I  |
| IV  | II |



# NOTICE AND CERTIFICATE OF LOCATION - L O D E MINING CLAIM

PATHFINDER MINES CORPORATION  
EXPLORATION & DEVELOPMENT

2441 PECK AVE.

P. O. BOX 1802

RIVERTON, WY 82501

a lode mining claim.

PATHFINDER

540 Chama, N.E.

Suite 10

Albuquerque, New Mexico 87108

A MC 173804

Notice is Hereby Given that:

- 1) The name of this claim is MV665 12
- 2) The name and post office address of the locator is:  
Pathfinder Mines Corporation
- 3) The date of this location is the 15 day of APRIL 1982, on which date the notice of location was posted on the claim.
- 4) The locator does hereby locate and claim 1500 linear feet vein or lode, together with 300 feet in width on each side of the center line of this claim.
- 5) The general course of the vein or lode is in a North and South direction. The location monument lies within the boundaries of this claim at Corner # 1 the NW corner, and lies on the North end of this claim, and is 1500 feet from the opposite end of this claim.
- 6) The claim is situated in the NW 1/4 SW quarter of Section 3, T. 29N, R. 6E, G & SR Base & Meridian, in the unknown Mining District, County of Coconino, State of Arizona.

The boundaries of this claim can be traced:

Beginning at the North end center monument, and running

thence West 300 feet to NW corner monument No. 1;

thence South 1500 feet to SW corner monument No. 2;

thence East 300 feet to South end center monument;

thence East 300 feet to SE corner monument No. 3;

thence North 1500 feet to NE corner monument No. 4;

thence West 300 feet to the point of beginning.

- 7) All dips, variations, spurs, angles, and all veins, ledges, or deposits within the lines of this claim, together with all water and timber and any other rights appurtenant, allowed by the laws of the State or of the United States, are hereby claimed from the effective date of this location.

- 8) Tie: Corner No. 1 of this claim is located ⊙ (ONLINE) 2000  
AND 1500' SOUTH

from the SW corner of Section 34 T. 29N  
R. 6E .. G&SR, BM.

Locator: PATHFINDER MINES CORPORATION

By: Tom Paul W. Anderson

Agent

RECEIVED  
BLM. AZ STATE OFFICE

JUN 22 1982

07:45 A.M.  
PHOENIX, ARIZONA

|     |    |
|-----|----|
| III | I  |
| IV  | II |

NOTICE AND CERTIFICATE OF LOCATION - ~~MINING~~ MINING CLAIM

PATHFINDER MINES CORPORATION  
EXPLORATION & DEVELOPMENT  
2441 PECK AVE.  
P.O. BOX 1802  
RIVERTON, WY 82501

Notice is Hereby Given that:

1) The name of this claim is MO665 13, a lode mining claim.

2) The name and post office address of the locator is: **PATHFINDER**  
540 Chama, N.E.  
Suite 10  
Albuquerque, New Mexico 87108  
Pathfinder Mines Corporation

3) The date of this location is the 15 day of April, 1982, on which date the notice of location was posted on the claim.

4) The locator does hereby locate and claim 1500 linear feet vein or lode, together with 300 feet in width on each side of the center line of this claim.

5) The general course of the vein or lode is in a North and South direction. The location monument lies within the boundaries of this claim at Corner # 1 the SE corner, and lies on the South end of this claim, and is 1500 feet from the opposite end of this claim.

6) The claim is situated in the NW quarter of Section 3, T. 28 N. R. 6 E., G & SR Base & Meridian, in the unknown Mining District, County of Coconino, State of Arizona.

The boundaries of this claim can be traced:

Beginning at the South end center monument, and running

thence East 300 feet to SE corner monument No. 1;

thence North 1500 feet to NE corner monument No. 2;

thence West 300 feet to North end center monument;

thence West 300 feet to NW corner monument No. 3;

thence South 1500 feet to SW corner monument No. 4;

thence East 300 feet to the point of beginning.

7) All dips, variations, spurs, angles, and all veins, ledges, or deposits within the lines of this claim, together with all water and timber and any other rights appurtenant, allowed by the laws of the State or of the United States, are hereby claimed from the effective date of this location.

8) Tie: Corner No. 1 of this claim is located 1700 feet  
EAST AND 1500' SOUTH

from the SW corner of Section 34, T. 28 N.,  
R. 6 E., G&SR, BM.

Locator: PATHFINDER-MINES CORPORATION

By: [Signature]  
Agent

RECEIVED  
B.L.M. AZ STATE OFFICE  
JUN 22 1982  
07:45 A.M.  
PHOENIX, ARIZONA

|    |   |
|----|---|
| 32 | I |
| 31 | I |
| 30 | I |
| 29 | I |
| 28 | I |
| 27 | I |
| 26 | I |
| 25 | I |
| 24 | I |
| 23 | I |
| 22 | I |
| 21 | I |
| 20 | I |
| 19 | I |
| 18 | I |
| 17 | I |
| 16 | I |
| 15 | I |
| 14 | I |
| 13 | I |
| 12 | I |
| 11 | I |
| 10 | I |
| 9  | I |
| 8  | I |
| 7  | I |
| 6  | I |
| 5  | I |
| 4  | I |
| 3  | I |
| 2  | I |
| 1  | I |

NOTICE AND CERTIFICATE OF LOCATION - LODE MINING CLAIM  
PATHFINDER MINES CORPORATION  
EXPLORATION & DEVELOPMENT

2441 PECK AVE.

P. O. BOX 1802

RIVERTON, WY. 82501

a lode mining claim.

Notice is Hereby Given that:

- 1) The name of this claim is MUGGS 14
- 2) The name and post office address of the locator is PATHFINDER  
540 Chama, N.E.  
Suite 10  
Albuquerque, New Mexico 87108
- 3) The date of this location is the 15 day of April 1982, on which date the notice of location was posted on the claim.
- 4) The locator does hereby locate and claim 1500 linear feet vein or lode, together with 300 feet in width on each side of the center line of this claim.
- 5) The general course of the vein or lode is in a North and South direction. The location monument lies within the boundaries of this claim at Corner # 4 the NE corner, and lies on the North end of this claim, and is 1500 feet from the opposite end of this claim.
- 6) The claim is situated in the NW & SW quarter of Section 3, T. 29 N. R. 6 E., G & SR Base & Meridian, in the unknown Mining District, County of Coconino, State of Arizona.

The boundaries of this claim can be traced:

Beginning at the North end center monument, and running

thence West 300 feet to NW corner monument No. 1;

thence South 1500 feet to SW corner monument No. 2;

thence East 300 feet to South end center monument;

thence East 300 feet to SE corner monument No. 3;

thence North 1500 feet to NE corner monument No. 4;

thence West 300 feet to the point of beginning.

- 7) All dips, variations, spurs, angles, and all veins, ledges, or deposits within the lines of this claim, together with all water and timber and any other rights appurtenant, allowed by the laws of the State or of the United States, are hereby claimed from the effective date of this location.

- 8) Tie: Corner No. 4 of this claim is located 1200 ft  
EAST AND 1500 feet south

from the SW corner of Section 34 T. 29 N ..  
R. 6 E .., G&SR, BM.

Locator: PATHFINDER MINES CORPORATION

By: [Signature]

Agent

RECEIVED  
B.L.M. AZ STATE OFFICE

JUN 22 1982

07:45 A.M.  
PHOENIX, ARIZONA

|     |    |
|-----|----|
| III | I  |
| IV  | II |

A MC 173806

NOTICE AND CERTIFICATE OF LOCATION - LODE MINING CLAIM

PATHFINDER MINES CORPORATION  
EXPLORATION & DEVELOPMENT  
2441 PECK AVE.  
P.O. BOX 1802  
RIVERTON, WY. 82501

HC 173807

Notice is Hereby Given that:

- 1) The name of this claim is MUGGS 157, a lode mining claim.
- 2) The name and post office address of the locator PATHFINDER  
Pathfinder Mines Corporation  
540 Chama, N.E.  
Suite 10  
Albuquerque, New Mexico 87108
- 3) The date of this location is the 15 day of APRIL 1982 on which date the notice of location was posted on the claim.
- 4) The locator does hereby locate and claim 1500 linear feet vein or lode, together with 300 feet in width on each side of the center line of this claim.
- 5) The general course of the vein or lode is in a North and South direction. The location monument lies within the boundaries of this claim at Corner # 4 the SW corner, and lies on the South end of this claim, and is 1500 feet from the opposite end of this claim.
- 6) The claim is situated in the NW quarter of Section 3, T. 28N R. 6E, G & SR Base & Meridian, in the unknown Mining District, County of Coconino, State of Arizona.

The boundaries of this claim can be traced:

Beginning at the South end center monument, and running

thence East 300 feet to SE corner monument No. 1;

thence North 1500 feet to NE corner monument No. 2;

thence West 300 feet to North end center monument;

thence West 300 feet to NW corner monument No. 3;

thence South 1500 feet to SW corner monument No. 4;

thence East 300 feet to the point of beginning.

- 7) All dips, variations, spurs, angles, and all veins, ledges, or deposits within the lines of this claim, together with all water and timber and any other rights appurtenant, allowed by the laws of the State or of the United States, are hereby claimed from the effective date of this location.

- 8) Tie: Corner No. 4 of this claim is located 1200' feet EAST AND 1500' SOUTH

from the SW corner of Section 34, T. 29N, R. 6E, G&SR, BM.

Locator: PATHFINDER MINES CORPORATION

By: T. J. [Signature]

Agent

RECEIVED  
B.L.M. AZ STATE OFFICE  
JUN 22 1982  
07:45 A.M.  
PHOENIX, ARIZONA

|     |    |
|-----|----|
| III | I  |
| IV  | II |

NOTICE AND CERTIFICATE OF LOCATION - L E MINING CLAIM  
PATHFINDER MINES CORPORATION  
EXPLORATION & DEVELOPMENT  
2441 PECK AVE.  
P. O. BOX 1802  
RIVERTON, WY 82501

Notice is Hereby Given that:

- 1) The name of this claim is MV GGS 16, a lode mining claim.
- 2) The name and post office address of the locator is:  
Pathfinder Mines Corporation  
540 Chama, N.E.  
Suite 10  
Albuquerque, New Mexico 87108
- 3) The date of this location is the 15 day of APRIL 1982 on which date the notice of location was posted on the claim.
- 4) The locator does hereby locate and claim 1500 linear feet vein or lode, together with 300 feet in width on each side of the center line of this claim.
- 5) The general course of the vein or lode is in a North and South direction. The location monument lies within the boundaries of this claim at Corner # 1 the NW corner, and lies on the North end of this claim, and is 1500 feet from the opposite end of this claim.
- 6) The claim is situated in the NW 2SW quarter of Section 3, T. 28N R. 6E, G & SR Base & Meridian, in the unknown Mining District, County of Coconino, State of Arizona.

The boundaries of this claim can be traced:

Beginning at the North end center monument, and running  
thence West 300 feet to NW corner monument No. 1;  
thence South 1500 feet to SW corner monument No. 2;  
thence East 300 feet to South end center monument;  
thence East 300 feet to SE corner monument No. 3;  
thence North 1500 feet to NE corner monument No. 4;  
thence West 300 feet to the point of beginning.

- 7) All dips, variations, spurs, angles, and all veins, ledges, or deposits within the lines of this claim, together with all water and timber and any other rights appurtenant, allowed by the laws of the State or of the United States, are hereby claimed from the effective date of this location.

- 8) Tie: Corner No. 1 of this claim is located 1200 EAST  
AND 1500' SOUTH

from the SW corner of Section 34 T. 28N R. 6E, G&SR, BM.

Locator: PATHFINDER MINES CORPORATION

By: [Signature]

Agent

RECEIVED  
B.L.M. AZ STATE OFFICE

JUN 22 1982

07:45 A.M.  
PHOENIX, ARIZONA

|     |    |
|-----|----|
| III | I  |
| IV  | II |

NOTICE AND CERTIFICATE OF LOCATION - LUDE MINING CLAIM  
PATHFINDER MINES CORPORATION  
EXPLORATION & DEVELOPMENT

2441 PECK AVE.

P. O. BOX 1802

RIVERTON, WY. 82501

Notice is Hereby Given that:

- 1) The name of this claim is Muggs 171, a lode mining claim.
- 2) The name and post office address of the locator is PATHFINDER  
540 Chama, N.E.  
Suite 10  
Albuquerque, New Mexico 87108
- 3) The date of this location is the 16 day of April 1982 on which date the notice of location was posted on the claim.
- 4) The locator does hereby locate and claim 1500 linear feet vein or lode, together with 300 feet in width on each side of the center line of this claim.
- 5) The general course of the vein or lode is in a North and South direction. The location monument lies within the boundaries of this claim at Corner # 4 the SW corner, and lies on the South end of this claim, and is 1500 feet from the opposite end of this claim.
- 6) The claim is situated in the NE NW quarter of Section 3, T. 28 N. R. 6E W., G & SR Base & Meridian, in the unknown Mining District, County of Coconino, State of Arizona.

The boundaries of this claim can be traced:

Beginning at the South end center monument, and running

thence East 300 feet to SE corner monument No. 1;

thence North 1500 feet to NE corner monument No. 2;

thence West 300 feet to North end center monument;

thence West 300 feet to NW corner monument No. 3;

thence South 1500 feet to SW corner monument No. 4;

thence East 300 feet to the point of beginning.

- 7) All dips, variations, spurs, angles, and all veins, ledges, or deposits within the lines of this claim, together with all water and timber and any other rights appurtenant, allowed by the laws of the State or of the United States, are hereby claimed from the effective date of this location.

- 8) Tie: Corner No. 4 of this claim is located 1500 feet south and 1800 ft. east

from the SW corner of Section 34, T. 29 N.,  
R. 6E W., G&SR, BM.

Locator: PATHFINDER MINES CORPORATION

By: R. Jackson

Agent

RECEIVED  
B.L.M. - AZ STATE OFFICE

JUN 22 1982

07:45 A.M.  
PHOENIX, ARIZONA

# NOTICE AND CERTIFICATE OF LOCATION - LODE MINING CLAIM

PATHFINDER MINES CORPORATION  
EXPLORATION & DEVELOPMENT  
2441 PECK AVE.  
P. O. BOX 1802  
RIVERTON, WY 82501

A MC 173810

Notice is Hereby Given that:

- 1) The name of this claim is Muggs 18, a lode mining claim.
- 2) The name and post office address of the locator is: PATHFINDER  
543 Corona, N.E.  
Suite 10  
Albuquerque, New Mexico 87108
- 3) The date of this location is the 16 day of APRIL, 1982, on which date the notice of location was posted on the claim.
- 4) The locator does hereby locate and claim 1500 linear feet vein or lode, together with 300 feet in width on each side of the center line of this claim.
- 5) The general course of the vein or lode is in a North and South direction. The location monument lies within the boundaries of this claim at Corner # 1 the NW corner, and lies on the North end of this claim, and is 1500 feet from the opposite end of this claim.
- 6) The claim is situated in the NE & SE quarters of Section 3, T. 28 N. R. 6 E., G & SR Base & Meridian, in the unknown Mining District, County of Coconino, State of Arizona.

The boundaries of this claim can be traced:

Beginning at the North end center monument, and running  
thence West 300 feet to NW corner monument No. 1;  
thence South 1500 feet to SW corner monument No. 2;  
thence East 300 feet to South end center monument;  
thence East 300 feet to SE corner monument No. 3;  
thence North 1500 feet to NE corner monument No. 4;  
thence West 300 feet to the point of beginning.

- 7) All dips, variations, spurs, angles, and all veins, ledges, or deposits within the lines of this claim, together with all water and timber and any other rights appurtenant, allowed by the laws of the State or of the United States, are hereby claimed from the effective date of this location.

- 8) Tie: Corner No. 1 of this claim is located 1500 ft south  
1800 ft East

from the SW corner of Section 34 T. 29 N.,  
R. 6 E., G & SR, BM.

Locator: PATHFINDER MINES CORPORATION

By: T. Paul R. Anderson

Agent

RECEIVED  
B.L.M. AZ STATE OFFICE

JUN 22 1982

07:45 A.M.  
PHOENIX, ARIZONA

NOTICE AND ~~C~~ERTIFICATE OF LOCATION - LODE MINING CLAIM

PATHFINDER MINES CORPORATION

EXPLORATION & DEVELOPMENT

2441 PECK AVE.

P. O. BOX 1802

RIVERTON, WY 82501

Notice is Hereby Given that:

- 1) The name of this claim is Muggs 191, a lode mining claim.
- 2) The name and post office address of the locator is:  
Pathfinder Mines Corporation  
540 Chama, N.E.  
Suite 10  
Albuquerque, New Mexico 87108
- 3) The date of this location is the 16 day of April 1982 on which date the notice of location was posted on the claim.
- 4) The locator does hereby locate and claim 1500 linear feet vein or lode, together with 300 feet in width on each side of the center line of this claim.
- 5) The general course of the vein or lode is in a North and South direction. The location monument lies within the boundaries of this claim at Corner # 4 the SW corner, and lies on the South end of this claim, and is 1500 feet from the opposite end of this claim.
- 6) The claim is situated in the NE quarter of Section 3, T. 28 N. R. 6E W., G & SR Base & Meridian, in the unknown Mining District, County of Coconino, State of Arizona.

The boundaries of this claim can be traced:

Beginning at the South end center monument, and running

thence East 300 feet to SE corner monument No. 1;

thence North 1500 feet to NE corner monument No. 2;

thence West 300 feet to North end center monument;

thence West 300 feet to NW corner monument No. 3;

thence South 1500 feet to SW corner monument No. 4;

thence East 300 feet to the point of beginning.

- 7) All dips, variations, spurs, angles, and all veins, ledges, or deposits within the lines of this claim, together with all water and timber and any other rights appurtenant, allowed by the laws of the State or of the United States, are hereby claimed from the effective date of this location.

- 8) Tie: Corner No. 4 of this claim is located 1500 ft. south and 2400 ft. east

from the SW corner of Section 34, T. 29 N., R. 6E W., G&SR, BM.

Locator: PATHFINDER MINES CORPORATION

By: R. F. K. H.

Agent

RECEIVED  
B.L.M. AZ STATE OFFICE

JUN 22 1992

07:45 A.M.  
PHOENIX, ARIZONA

A MC 173811



NOTICE AND CERTIFICATE OF LOCATION - ☐ LODE MINING CLAIM  
PATHFINDER MINES CORPORATION  
EXPLORATION & DEVELOPMENT

2441 PECK AVE.

P.O. BOX 1802.

RIVERTON, WY 82501

Notice is Hereby Given that:

- 1) The name of this claim is Muggs 20, a lode mining claim.
- 2) The name and post office address of the locator is: PATHFINDER  
5700 Central Ave., N.E.  
Suite 10  
Albuquerque, New Mexico 87108
- 3) The date of this location is the 16 day of APRIL, 1982, on which date the notice of location was posted on the claim.
- 4) The locator does hereby locate and claim 1500 linear feet vein or lode, together with 300 feet in width on each side of the center line of this claim.
- 5) The general course of the vein or lode is in a North and South direction. The location monument lies within the boundaries of this claim at Corner # 1 the NW corner, and lies on the North end of this claim, and is 1500 feet from the opposite end of this claim.
- 6) The claim is situated in the NE & SE quarters of Section 3, T. 28N, R. 6E, G & SR Base & Meridian, in the unknown Mining District, County of Coconino, State of Arizona.

The boundaries of this claim can be traced:

Beginning at the North end center monument, and running

thence West 300 feet to NW corner monument No. 1;

thence South 1500 feet to SW corner monument No. 2;

thence East 300 feet to South end center monument;

thence East 300 feet to SE corner monument No. 3;

thence North 1500 feet to NE corner monument No. 4;

thence West 300 feet to the point of beginning.

- 7) All dips, variations, spurs, angles, and all veins, ledges, or deposits within the lines of this claim, together with all water and timber and any other rights appurtenant, allowed by the laws of the State or of the United States, are hereby claimed from the effective date of this location.

- 8) Tie: Corner No. 1 of this claim is located 1500 ft South  
24.00 ft EAST

from the SW corner of Section 34 T. 29N ..  
R. 6E .. G&SR, BM.

Locator: PATHFINDER MINES CORPORATION

By: T. Paul / J. K. Anderson

Agent

RECEIVED  
B.L.M. AZ STATE OFFICE

JUN 22 1982

07:45 A.M.  
PHOENIX, ARIZONA

A MC 173812

NOTICE AND CERTIFICATE OF LOCATION - LODE MINING CLAIM  
PATHFINDER MINES CORPORATION  
EXPLORATION & DEVELOPMENT  
2441 PECK AVE.  
P. O. BOX 1802  
RIVERTON, WY 82501

Notice is Hereby Given that:

- 1) The name of this claim is MV66521, a lode mining claim.  
2) The name and post office address of the locator is:

Pathfinder Mines Corporation 550 California Street  
540 CHAMANE #10  
ABQ Annex 87108 San Francisco, California 94104

- 3) The date of this location is the 17 day of April, 1982, on which date the notice of location was posted on the claim.  
4) The locator does hereby locate and claim 1500 linear feet vein or lode, together with 300 feet in width on each side of the center line of this claim.  
5) The general course of the vein or lode is in a North and South direction. The location monument lies within the boundaries of this claim at Corner # 4 the SW corner, and lies on the South end of this claim, and is 1500 feet from the opposite end of this claim.  
6) The claim is situated in the SE quarter of Section 3, T. 28 N. R. 6E G & SR Meridian, in the UNKNOWN Mining District, County of Coconino, State of Arizona.

The boundaries of this claim can be traced:

Beginning at the South end center monument, and running

thence East 300 feet to SE corner monument No. 1;

thence North 1500 feet to NE corner monument No. 2;

thence West 300 feet to North end center monument;

thence West 300 feet to NW corner monument No. 3;

thence South 1500 feet to SW corner monument No. 4;

thence East 300 feet to the point of beginning.

- 7) All dips, variations, spurs, angles, and all veins, ledges, or deposits within the lines of this claim, together with all water and timber and any other rights appurtenant, allowed by the laws of the State or of the United States, are hereby claimed from the effective date of this location.

- 8) Tie: Corner No. 4 of this claim is located 4500 feet  
South 2400' EAST

from the SW corner of Section 34 T. 29 N.,  
R. 6E .., G&SR, M.

Locator: PATHFINDER MINES CORPORATION

By: [Signature]

Agent

RECEIVED  
B.L.M. AZ STATE OFFICE  
JUN 22 1982  
07:45 A.M.  
PHOENIX, ARIZONA

A MC 173813

NOTICE AND CERTIFICATE OF LOCATION - LODE MINING CLAIM

PATHFINDER MINES CORPORATION  
EXPLORATION & DEVELOPMENT  
2441 PECK AVE.  
P. O. BOX 1802  
RIVERTON, WY. 82501

Notice is Hereby Given that:

- 1) The name of this claim is Muggs 22, a lode mining claim.
- 2) The name and post office address of the locator is:

Pathfinder Mines Corporation

540 Chama NE Suite 10

Albuquerque NM 87108

- 3) The date of this location is the 16 day of April, 1982, on which date the notice of location was posted on the claim.

- 4) The locator does hereby locate and claim 1500 linear feet vein or lode, together with 300 feet in width on each side of the center line of this claim.

- 5) The general course of the vein or lode is in a North and South direction. The location monument lies within the boundaries of this claim at Corner # 1 the NW corner, and lies on the North end of this claim, and is 1500 feet from the opposite end of this claim.

- 6) The claim is situated in the SE quarter of Section 3, T. 28 N. R. 6 E G & SR Meridian, in the unknown Mining District, County of Coconino, State of Arizona.

The boundaries of this claim can be traced:

Beginning at the North end center monument, and running

thence West 300 feet to NW corner monument No. 1;

thence South 1500 feet to SW corner monument No. 2;

thence East 300 feet to South end center monument;

thence East 300 feet to SE corner monument No. 3;

thence North 1500 feet to NE corner monument No. 4;

thence West 300 feet to the point of beginning.

- 7) All dips, variations, spurs, angles, and all veins, ledges, or deposits within the lines of this claim, together with all water and timber and any other rights appurtenant, allowed by the laws of the State or of the United States, are hereby claimed from the effective date of this location.

- 8) Tie: Corner No. 1 of this claim is located 4500' S  
& 2400' E

from the SW corner of Section 34 T. 29 N.,  
R. 6 E .., G&SR, M.

Locator: PATHFINDER MINES CORPORATION

By: Edgar Holter  
Agent

RECEIVED  
B.L.M. AZ STATE OFFICE  
JUN 22 1982  
07:45 A.M.  
PHOENIX, ARIZONA

A MC 173815

NOTICE AND CERTIFICATE OF LOCATION - LODE MINING CLAIM  
PATHFINDER MINES CORPORATION  
EXPLORATION & DEVELOPMENT  
2441 PECK AVE.  
P. O. BOX 1802  
RIVERTON, WY 82501

Notice is Hereby Given that:

- 1) The name of this claim is Muggs 23, a lode mining claim.
- 2) The name and post office address of the locator is:  
Pathfinder Mines Corporation 550 California Street  
San Francisco, California 94104
- 3) The date of this location is the 17 day of APRIL, 1982, on which date the notice of location was posted on the claim.
- 4) The locator does hereby locate and claim 1500 linear feet vein or lode, together with 300 feet in width on each side of the center line of this claim.
- 5) The general course of the vein or lode is in a North and South direction. The location monument lies within the boundaries of this claim at Corner # 4 the SW corner, and lies on the South end of this claim, and is 1500 feet from the opposite end of this claim.
- 6) The claim is situated in the SE AND SW quarters of Section THREE (3) T. 29 N. R. 6E G & SR Meridian, in the          Mining District, County of Coconino, State of Arizona.

The boundaries of this claim can be traced:

Beginning at the South end center monument, and running

thence East 300 feet to SE corner monument No. 1;  
thence North 1500 feet to NE corner monument No. 2;  
thence West 300 feet to North end center monument;  
thence West 300 feet to NW corner monument No. 3;  
thence South 1500 feet to SW corner monument No. 4;  
thence East 300 feet to the point of beginning.

- 7) All dips, variations, spurs, angles, and all veins, ledges, or deposits within the lines of this claim, together with all water and timber and any other rights appurtenant, allowed by the laws of the State or of the United States, are hereby claimed from the effective date of this location.

- 8) Tie: Corner No. 4 of this claim is located 4500 feet  
south and 1800 feet east

from the SW corner of Section 34 T. 29 N.,  
R. 6E .., G&SR, M.

Locator: PATHFINDER MINES CORPORATION

By: [Signature]

Agent

RECEIVED  
B.L.M. AZ STATE OFFICE

JUN 22 1982

07:45 A.M.  
PHOENIX, ARIZONA

A MC 173816

## NOTICE AND CERTIFICATE OF LOCATION - LODE MINING CLAIM

PATHFINDER MINES CORPORATION  
EXPLORATION & DEVELOPMENT  
2441 PECK AVE.  
P. O. BOX 1802

Notice is Hereby Given that:

- 1) The name of this claim is Micaps 24, a lode mining claim.  
2) The name and post office address of the locator is:

Pathfinder Mines Corporation

540 Chouinard NE Suite 10

Albuquerque NM 87108

- 3) The date of this location is the 16 day of April, 1982, on which date the notice of location was posted on the claim.

- 4) The locator does hereby locate and claim 1500 linear feet vein or lode, together with 300 feet in width on each side of the center line of this claim.

- 5) The general course of the vein or lode is in a North and South direction. The location monument lies within the boundaries of this claim at Corner # 1 the NW corner, and lies on the North end of this claim, and is 1500 feet from the opposite end of this claim.

- 6) The claim is situated in the NE & NW quarter of Section 10, T. 28 N. R. 6 E. G & SR Meridian, in the unknown Mining District, County of Coconino, State of Arizona.

The boundaries of this claim can be traced:

Beginning at the North end center monument, and runningthence West 300 feet to NW corner monument No. 1;thence South 1500 feet to SW corner monument No. 2;thence East 300 feet to South end center monument;thence East 300 feet to SE corner monument No. 3;thence North 1500 feet to NE corner monument No. 4;thence West 300 feet to the point of beginning.

- 7) All dips, variations, spurs, angles, and all veins, ledges, or deposits within the lines of this claim, together with all water and timber and any other rights appurtenant, allowed by the laws of the State or of the United States, are hereby claimed from the effective date of this location.

- 8) Tie: Corner No. 1 of this claim is located 4500' S  
& 1800' E

from the SW corner of Section 34 T. 29 N.,  
R. 6 E. ., G&SR, M.

Locator: PATHFINDER MINES CORPORATION

By: [Signature]

Agent

RECEIVED  
B.L.M. AZ STATE OFFICE

JUN 22 1982

07:45 A.M.  
PHOENIX, ARIZONA

A MC 173817

NOTICE AND CERTIFICATE OF LOCATION - LODE MINING CLAIM

PATHFINDER MINES CORPORATION  
EXPLORATION & DEVELOPMENT  
2441 PECK AVE.  
P. O. BOX 1802

Notice is Hereby Given that:

1) The name of this claim is MUGGS 25, a lode mining claim.

2) The name and post office address of the locator is:

Pathfinder Mines Corporation

550 California Street

San Francisco, California 94104

3) The date of this location is the 17 day of APRIL, 1982, on which date the notice of location was posted on the claim.

4) The locator does hereby locate and claim 1500 linear feet vein or lode, together with 300 feet in width on each side of the center line of this claim.

5) The general course of the vein or lode is in a North and South direction. The location monument lies within the boundaries of this claim at Corner # 4 the SW corner, and lies on the South end of this claim, and is 1500 feet from the opposite end of this claim.

6) The claim is situated in the SW Southwest quarter of Section 3, T. 28 N. R. 6E G & SR Meridian, in the UNKNOWN Mining District, County of Coconino, State of Arizona.

The boundaries of this claim can be traced:

Beginning at the South end center monument, and running

thence East 300 feet to SE corner monument No. 1;

thence North 1500 feet to NE corner monument No. 2;

thence West 300 feet to North end center monument;

thence West 300 feet to NW corner monument No. 3;

thence South 1500 feet to SW corner monument No. 4;

thence East 300 feet to the point of beginning.

7) All dips, variations, spurs, angles, and all veins, ledges, or deposits within the lines of this claim, together with all water and timber and any other rights appurtenant, allowed by the laws of the State or of the United States, are hereby claimed from the effective date of this location.

8) Tie: Corner No. 4 of this claim is located 4500's  
1200' EAST

from the SW corner of Section 34 T. 29 N.,  
R. 6E .., G&SR, M.

Locator: PATHFINDER MINES CORPORATION

By: T. J. Van / D. K. Anderson  
Agent

RECEIVED  
B.L.M. AZ STATE OFFICE

JUN 22 1982

07:45 A.M.  
PHOENIX, ARIZONA

A MC 173818

## NOTICE AND CERTIFICATE OF LOCATION - LODE MINING CLAIM

PATHFINDER MINES CORPORATION  
EXPLORATION & DEVELOPMENT  
2441 PECK AVE.  
P. O. BOX 1802  
RIVERTON, WY 82501

Notice is Hereby Given that:

- 1) The name of this claim is Mingus 26, a lode mining claim.
- 2) The name and post office address of the locator is:  
Pathfinder Mines Corporation,  
540 Chama NE Suite 10  
Albuquerque NM 87105
- 3) The date of this location is the 16 day of April, 1982, on which date the notice of location was posted on the claim.
- 4) The locator does hereby locate and claim 1500 linear feet vein or lode, together with 300 feet in width on each side of the center line of this claim.
- 5) The general course of the vein or lode is in a North and South direction. The location monument lies within the boundaries of this claim at Corner # 1 the NW corner, and lies on the North end of this claim, and is 1500 feet from the opposite end of this claim.
- 6) The claim is situated in the SW quarter of Section 3, T. 28 N. R. 6E G & SR Meridian, in the 1st Mining District, County of Coconino, State of Arizona.

The boundaries of this claim can be traced:

Beginning at the North end center monument, and running

thence West 300 feet to NW corner monument No. 1;

thence South 1500 feet to SW corner monument No. 2;

thence East 300 feet to South end center monument;

thence East 300 feet to SE corner monument No. 3;

thence North 1500 feet to NE corner monument No. 4;

thence West 300 feet to the point of beginning.

- 7) All dips, variations, spurs, angles, and all veins, ledges, or deposits within the lines of this claim, together with all water and timber and any other rights appurtenant, allowed by the laws of the State or of the United States, are hereby claimed from the effective date of this location.

- 8) Tie: Corner No. 1 of this claim is located 4500' S  
& 1200' East

from the SW corner of Section 34 T. 29 N.,  
R. 6E .., G&SR, M.

Locator: PATHFINDER MINES CORPORATION

By: [Signature]  
Agent

RECEIVED  
B.L.M. AZ STATE OFFICE

JUN 22 1982

07:45 A.M.  
PHOENIX, ARIZONA

A MC 173819

NOTICE AND CERTIFICATE OF LOCATION - LODE MINING CLAIM

PATHFINDER MINES CORPORATION  
EXPLORATION & DEVELOPMENT  
2441 PECK AVE.  
P. O. BOX 1802  
RIVERTON, WY. 82501

Notice is Hereby Given that:

- 1) The name of this claim is MUGGS 27, a lode mining claim.
- 2) The name and post office address of the locator is:  
Pathfinder Mines Corporation 550 California Street  
San Francisco, California 94104
- 3) The date of this location is the 17 day of APRIL, 1982, on which date the notice of location was posted on the claim.
- 4) The locator does hereby locate and claim 1500 linear feet vein or lode, together with 300 feet in width on each side of the center line of this claim.
- 5) The general course of the vein or lode is in a North and South direction. The location monument lies within the boundaries of this claim at Corner # 4 the SW corner, and lies on the South end of this claim, and is 1500 feet from the opposite end of this claim.
- 6) The claim is situated in the SW quarter of Section 3, T. 28 N. R. 6E G & SR Meridian, in the UNKNOWN Mining District, County of Coconino, State of Arizona.

The boundaries of this claim can be traced:

Beginning at the South end center monument, and running

thence East 300 feet to SE corner monument No. 1;

thence North 1500 feet to NE corner monument No. 2;

thence West 300 feet to North end center monument;

thence West 300 feet to NW corner monument No. 3;

thence South 1500 feet to SW corner monument No. 4;

thence East 300 feet to the point of beginning.

- 7) All dips, variations, spurs, angles, and all veins, ledges, or deposits within the lines of this claim, together with all water and timber and any other rights appurtenant, allowed by the laws of the State or of the United States, are hereby claimed from the effective date of this location.

- 8) Tie: Corner No. 4 of this claim is located 4500' south  
600 feet EAST

from the SW corner of Section 34 T. 29 N.,  
R. 6E .., G&SR, M.

Locator: PATHFINDER MINES CORPORATION

By: T. Paul Anderson

Agent

RECEIVED  
B.L.M. AZ STATE OFFICE

JUN 22 1982

07:45 A.M.  
PHOENIX, ARIZONA



A HC 173820

NOTICE AND CERTIFICATE OF LOCATION - LODE MINING CLAIM  
 PATHFINDER MINES CORPORATION  
 EXPLORATION & DEVELOPMENT  
 2441 PECK AVE.  
 P. O. BOX 1802  
 RIVERTON, WY 82501

Notice is Hereby Given that:

- 1) The name of this claim is Muggs 28, a lode mining claim.  
 2) The name and post office address of the locator is:

Pathfinder Mines Corporation, 550 California Street  
 San Francisco, California 94104

- 3) The date of this location is the 16 day of April, 1982, on which date the notice of location was posted on the claim.  
 4) The locator does hereby locate and claim 1500 linear feet vein or lode, together with 300 feet in width on each side of the center line of this claim.  
 5) The general course of the vein or lode is in a North and South direction. The location monument lies within the boundaries of this claim at Corner # 1 the NW corner, and lies on the North end of this claim, and is 1500 feet from the opposite end of this claim.  
 6) The claim is situated in the SW quarter of Section 3, T. 28 N. R. 6E G & SR Meridian, in the Wilman Mining District, County of Coconino, State of Arizona.

The boundaries of this claim can be traced:

Beginning at the North end center monument, and running  
 thence West 300 feet to NW corner monument No. 1;  
 thence South 1500 feet to SW corner monument No. 2;  
 thence East 300 feet to South end center monument;  
 thence East 300 feet to SE corner monument No. 3;  
 thence North 1500 feet to NE corner monument No. 4;  
 thence West 300 feet to the point of beginning.

- 7) All dips, variations, spurs, angles, and all veins, ledges, or deposits within the lines of this claim, together with all water and timber and any other rights appurtenant, allowed by the laws of the State or of the United States, are hereby claimed from the effective date of this location.  
 8) Tie: Corner No. 1 of this claim is located 4500' South  
& 600' East

from the SW corner of Section 34 T. 29 N.,  
 R. 6E .., G&SR, M.

Locator: PATHFINDER MINES CORPORATION  
 By: [Signature]  
 Agent

RECEIVED  
 B.L.M. AZ STATE OFFICE

JUN 22 1982

07:45 A.M.  
 PHOENIX, ARIZONA

NOTICE AND CERTIFICATE OF LOCATION - LODE MINING CLAIM

A MC 173821

PATHFINDER MINES CORPORATION  
EXPLORATION & DEVELOPMENT  
2441 PECK AVE.  
P. O. BOX 1802

Notice is Hereby Given that:

- 1) The name of this claim is MUGGS 29, a lode mining claim.
- 2) The name and post office address of the locator is:  
Pathfinder Mines Corporation 550 California Street  
~~San Francisco, California 94104~~
- 3) The date of this location is the 16 day of APRIL, 1982, on which date the notice of location was posted on the claim.
- 4) The locator does hereby locate and claim 1500 linear feet vein or lode, together with 300 feet in width on each side of the center line of this claim.
- 5) The general course of the vein or lode is in a North and South direction. The location monument lies within the boundaries of this claim at Corner # 4 the SW corner, and lies on the South end of this claim, and is 1500 feet from the opposite end of this claim.
- 6) The claim is situated in the SW quarter of Section 3, T. 28 N. R. 6E G & SR Meridian, in the UNKNOWN Mining District, County of Coconino, State of Arizona.

The boundaries of this claim can be traced:

Beginning at the South end center monument, and running

thence East 300 feet to SE corner monument No. 1;

thence North 1500 feet to NE corner monument No. 2;

thence West 300 feet to North end center monument;

thence West 300 feet to NW corner monument No. 3;

thence South 1500 feet to SW corner monument No. 4;

thence East 300 feet to the point of beginning.

- 7) All dips, variations, spurs, angles, and all veins, ledges, or deposits within the lines of this claim, together with all water and timber and any other rights appurtenant, allowed by the laws of the State or of the United States, are hereby claimed from the effective date of this location.

- 8) Tie: Corner No. 4 of this claim is located 4500 feet  
South

from the SW corner of Section 34 T. 29 N.,  
R. 6E .., G&SR, M.

Locator: PATHFINDER MINES CORPORATION

By: T. Paul / J. R. Anderson  
Agent

RECEIVED  
B.L.M. AZ STATE OFFICE  
JUN 22 1982  
07:45 A.M.  
PHOENIX, ARIZONA

NOTICE AND CERTIFICATE OF LOCATION - LODE MINING CLAIM

PATHFINDER MINES CORPORATION  
EXPLORATION & DEVELOPMENT  
2441 PECK AVE.  
P.O. BOX 1802  
RIVERTON, WY 82501

Notice is Hereby Given that:

- 1) The name of this claim is Muggs 30, a lode mining claim.
- 2) The name and post office address of the locator is:  
Pathfinder Mines Corporation 550 California Street  
San Francisco, California 94104
- 3) The date of this location is the 16 day of April, 1982, on which date the notice of location was posted on the claim.
- 4) The locator does hereby locate and claim 1500 linear feet vein or lode, together with 300 feet in width on each side of the center line of this claim.
- 5) The general course of the vein or lode is in a North and South direction. The location monument lies within the boundaries of this claim at Corner # 1 the NW corner, and lies on the North end of this claim, and is 1500 feet from the opposite end of this claim.
- 6) The claim is situated in the NW quarter of Section 10, T. 28 N. R. 1 E G & SR Meridian, in the unhor Mining District, County of Coconino, State of Arizona.

The boundaries of this claim can be traced:

Beginning at the North end center monument, and running

thence West 300 feet to NW corner monument No. 1;

thence South 1500 feet to SW corner monument No. 2;

thence East 300 feet to South end center monument;

thence East 300 feet to SE corner monument No. 3;

thence North 1500 feet to NE corner monument No. 4;

thence West 300 feet to the point of beginning.

- 7) All dips, variations, spurs, angles, and all veins, ledges, or deposits within the lines of this claim, together with all water and timber and any other rights appurtenant, allowed by the laws of the State or of the United States, are hereby claimed from the effective date of this location.

- 8) Tie: Corner No. 1 of this claim is located 4500' South

from the SW corner of Section 34 T. 29 N.,  
R. 10 E .., G&SR, M.

Locator: PATHFINDER MINES CORPORATION

By: [Signature]  
Agent

RECEIVED  
B.L.M. AZ STATE OFFICE  
JUN 22 1982  
07:45 A.M.  
PHOENIX, ARIZONA

MC 173823

NOTICE AND CERTIFICATE OF LOCATION - LODE MINING CLAIM

PATHFINDER MINES CORPORATION  
EXPLORATION & DEVELOPMENT  
2441 PECK AVE.  
P. O. BOX 1802  
RIVERTON, WY 82501

Notice is Hereby Given that:

- 1) The name of this claim is MUGGS 31, a lode mining claim.
- 2) The name and post office address of the locator is:  
  
Pathfinder Mines Corporation                      550 California Street  
San Francisco, California 94104
- 3) The date of this location is the 16 day of APRIL, 1982, on which date the notice of location was posted on the claim.
- 4) The locator does hereby locate and claim 1500 linear feet vein or lode, together with 300 feet in width on each side of the center line of this claim.
- 5) The general course of the vein or lode is in a North and South direction. The location monument lies within the boundaries of this claim at Corner # 4 the SW corner, and lies on the South end of this claim, and is 1500 feet from the opposite end of this claim.
- 6) The claim is situated in the SW quarter of Section 3, T. 28 N. R. 6E G & SR Meridian, in the UNKNOWN Mining District, County of Coconino, State of Arizona.

The boundaries of this claim can be traced:

Beginning at the South end center monument, and running  
thence East 300 feet to SE corner monument No. 1;  
thence North 1500 feet to NE corner monument No. 2;  
thence West 300 feet to North end center monument;  
thence West 300 feet to NW corner monument No. 3;  
thence South 1500 feet to SW corner monument No. 4;  
thence East 300 feet to the point of beginning.

- 7) All dips, variations, spurs, angles, and all veins, ledges, or deposits within the lines of this claim, together with all water and timber and any other rights appurtenant, allowed by the laws of the State or of the United States, are hereby claimed from the effective date of this location.

- 8) Tie: Corner No. 4 of this claim is located 4500 feet south, 600 ft east

from the SW corner of Section 34 T. 29 N.,  
R. 6E .., G&SR, M.

Locator: PATHFINDER MINES CORPORATION

By: T. Paul / J. Anderson  
Agent

RECEIVED  
B.L.M. AZ STATE OFFICE  
JUN 22 1982  
07:45 A.M.  
PHOENIX, ARIZONA

## NOTICE AND CERTIFICATE OF LOCATION - LODE MINING CLAIM

PATHFINDER MINES CORPORATION  
EXPLORATION & DEVELOPMENT  
2441 PECK AVE.  
P. O. BOX 1802  
RIVERTON, WY 82501

Notice is Hereby Given that:

- 1) The name of this claim is Mugger 32, a lode mining claim.
- 2) The name and post office address of the locator is:  
Pathfinder Mines Corporation 550 California Street  
San Francisco, California 94104
- 3) The date of this location is the 16 day of April, 1982, on which date the notice of location was posted on the claim.
- 4) The locator does hereby locate and claim 1500 linear feet vein or lode, together with 300 feet in width on each side of the center line of this claim.
- 5) The general course of the vein or lode is in a North and South direction. The location monument lies within the boundaries of this claim at Corner # 1 the NW corner, and lies on the North end of this claim, and is 1500 feet from the opposite end of this claim.
- 6) The claim is situated in the NW quarter of Section 10, T. 28 N. R. 6E G & SR Meridian, in the unincorporated Mining District, County of Coconino, State of Arizona.

The boundaries of this claim can be traced:

Beginning at the North end center monument, and running

thence West 300 feet to NW corner monument No. 1;

thence South 1500 feet to SW corner monument No. 2;

thence East 300 feet to South end center monument;

thence East 300 feet to SE corner monument No. 3;

thence North 1500 feet to NE corner monument No. 4;

thence West 300 feet to the point of beginning.

- 7) All dips, variations, spurs, angles, and all veins, ledges, or deposits within the lines of this claim, together with all water and timber and any other rights appurtenant, allowed by the laws of the State or of the United States, are hereby claimed from the effective date of this location.

- 8) Tie: Corner No. 1 of this claim is located 4500' S & 600' W

from the SW corner of Section 34 T. 29 N.,  
R. 6E .., G&SR, M.

Locator: PATHFINDER MINES CORPORATION

By: Heaven Holbrook  
Agent

RECEIVED  
B.L.M. AZ STATE OFFICE  
JUN 22 1982  
07:45 A.M.  
PHOENIX, ARIZONA

A 173825

NOTICE AND CERTIFICATE OF LOCATION - LODE MINING CLAIM

PATHFINDER MINES CORPORATION  
EXPLORATION & DEVELOPMENT  
2441 PECK AVE.  
P. O. BOX 1802

Notice is Hereby Given that:

1) The name of this claim is MU66S 33, a lode mining claim.

2) The name and post office address of the locator is:

Pathfinder Mines Corporation 550 California Street  
San Francisco, California 94104

3) The date of this location is the 16 day of April, 1982, on which date the notice of location was posted on the claim.

4) The locator does hereby locate and claim 1500 linear feet vein or lode, together with 300 feet in width on each side of the center line of this claim.

5) The general course of the vein or lode is in a North and South direction. The location monument lies within the boundaries of this claim at Corner # 4 the SW corner, and lies on the South end of this claim, and is 1500 feet from the opposite end of this claim.

6) The claim is situated in the SW quarter of Section 4, T. 28 N. R. 6E G & SR Meridian, in the UNKNOWN Mining District, County of Coconino, State of Arizona.

The boundaries of this claim can be traced:

Beginning at the South end center monument, and running

thence East 300 feet to SE corner monument No. 1;

thence North 1500 feet to NE corner monument No. 2;

thence West 300 feet to North end center monument;

thence West 300 feet to NW corner monument No. 3;

thence South 1500 feet to SW corner monument No. 4;

thence East 300 feet to the point of beginning.

7) All dips, variations, spurs, angles, and all veins, ledges, or deposits within the lines of this claim, together with all water and timber and any other rights appurtenant, allowed by the laws of the State or of the United States, are hereby claimed from the effective date of this location.

8) Tie: Corner No. 4 of this claim is located 4500 feet  
South, 1200' west

from the SW corner of Section 34 T. 28 N.,  
R. 6E .., G&SR, M.

Locator: PATHFINDER MINES CORPORATION

By: T. J. [Signature]  
Agent

RECEIVED  
B.L.M. AZ STATE OFFICE  
JUN 22 1982  
07:45 A.M.  
PHOENIX, ARIZONA

## NOTICE AND CERTIFICATE OF LOCATION - LODE MINING CLAIM

A MC 173826

PATHFINDER MINES CORPORATION  
EXPLORATION & DEVELOPMENT  
2441 PECK AVE.  
P. O. BOX 1802  
RIVINGTON, WY 82501

Notice is Hereby Given that:

- 1) The name of this claim is Muggs 34, a lode mining claim.
- 2) The name and post office address of the locator is:  
Pathfinder Mines Corporation 550 California Street  
San Francisco, California 94104
- 3) The date of this location is the 16 day of April, 1992, on which date the notice of location was posted on the claim.
- 4) The locator does hereby locate and claim 1500 linear feet vein or lode, together with 300 feet in width on each side of the center line of this claim.
- 5) The general course of the vein or lode is in a North and South direction. The location monument lies within the boundaries of this claim at Corner # 1 the NW corner, and lies on the North end of this claim, and is 1500 feet from the opposite end of this claim.
- 6) The claim is situated in the NE quarter of Section SE 4, NE 9 & SW 3 T. 28 N. R. 6E G & SR Meridian, in the U. S. Mining District, County of Coconino, State of Arizona.

The boundaries of this claim can be traced:

Beginning at the North end center monument, and running

thence West 300 feet to NW corner monument No. 1;

thence South 1500 feet to SW corner monument No. 2;

thence East 300 feet to South end center monument;

thence East 300 feet to SE corner monument No. 3;

thence North 1500 feet to NE corner monument No. 4;

thence West 300 feet to the point of beginning.

- 7) All dips, variations, spurs, angles, and all veins, ledges, or deposits within the lines of this claim, together with all water and timber and any other rights appurtenant, allowed by the laws of the State or of the United States, are hereby claimed from the effective date of this location.

- 8) Tie: Corner No. 1 of this claim is located 4500' S & 1200' W

from the SW corner of Section 34 T. 29 N.,  
R. 6E .., G&SR, M.

Locator: PATHFINDER MINES CORPORATION

By: [Signature]  
Agent

RECEIVED  
B.L.M. AZ STATE OFFICE

JUN 22 1992

07:45 A.M.  
PHOENIX, ARIZONA

MC 173827  
NOTICE AND CERTIFICATE OF LOCATION - LODE MINING CLAIM  
PATHFINDER MINES CORPORATION  
EXPLORATION & DEVELOPMENT

2441 PECK AVE.

P. O. BOX 1802

RIVINGTON, WY. 82501  
a lode mining claim.

Notice is Hereby Given that:

1) The name of this claim is Muggs #35

2) The name and post office address of the locator is:

Pathfinder Mines Corporation

5700 Chama NE, Suite 10  
Albuquerque, NM 87110

3) The date of this location is the 17 day of April, 1982, on which date the notice of location was posted on the claim.

4) The locator does hereby locate and claim 1500 linear feet vein or lode, together with 300 feet in width on each side of the center line of this claim.

5) The general course of the vein or lode is in a North and South direction. The location monument lies within the boundaries of this claim at Corner # 4 the SW corner, and lies on the South end of this claim, and is 1500 feet from the opposite end of this claim.

6) The claim is situated in the NE quarter of Section 3, T. 24 N. R. 6E W., G & SR Base & Meridian, in the unknown Mining District, County of Coconino, State of Arizona.

The boundaries of this claim can be traced:

Beginning at the South end center monument, and running

thence East 300 feet to SE corner monument No. 1;

thence North 1500 feet to NE corner monument No. 2;

thence West 300 feet to North end center monument;

thence West 300 feet to NW corner monument No. 3;

thence South 1500 feet to SW corner monument No. 4;

thence East 300 feet to the point of beginning.

7) All dips, variations, spurs, angles, and all veins, ledges, or deposits within the lines of this claim, together with all water and timber and any other rights appurtenant, allowed by the laws of the State or of the United States, are hereby claimed from the effective date of this location.

8) Tie: Corner No. 4 of this claim is located 1500' S  
& 3000' E

from the SW corner of Section 34, T. 24 N.,  
R. 6E W., G&SR, BM.

Locator: PATHFINDER MINES CORPORATION

By: [Signature]

Agent

RECEIVED  
B.L.M. AZ STATE OFFICE

JUN 22 1982

07:45 A.M.  
PHOENIX, ARIZONA



A MC 173828

NOTICE AND CERTIFICATE OF LOCATION - LODE MINING CLAIM

PATHFINDER MINES CORPORATION  
EXPLORATION & DEVELOPMENT  
2441 PECK AVE.  
P. O. BOX 1802

Notice is Hereby Given that:

- 1) The name of this claim is MUGGS 36, a lode mining claim.  
2) The name and post office address of the locator is:

Pathfinder Mines Corporation

550 California Street

San Francisco, California 94104

- 3) The date of this location is the 17 day of APRIL, 1982, on which date the notice of location was posted on the claim.  
4) The locator does hereby locate and claim 1500 linear feet vein or lode, together with 300 feet in width on each side of the center line of this claim.  
5) The general course of the vein or lode is in a North and South direction. The location monument lies within the boundaries of this claim at Corner # 1 the NW corner, and lies on the North end of this claim, and is 1500 feet from the opposite end of this claim.  
6) The claim is situated in the NE 1/4 quarters of Section 3, T. 28 N. R. 6E G & SR Meridian, in the UNKNOWN Mining District, County of Coconino, State of Arizona.

The boundaries of this claim can be traced:

Beginning at the North end center monument, and running

thence West 300 feet to NW corner monument No. 1;

thence South 1500 feet to SW corner monument No. 2;

thence East 300 feet to South end center monument;

thence East 300 feet to SE corner monument No. 3;

thence North 1500 feet to NE corner monument No. 4;

thence West 300 feet to the point of beginning.

- 7) All dips, variations, spurs, angles, and all veins, ledges, or deposits within the lines of this claim, together with all water and timber and any other rights appurtenant, allowed by the laws of the State or of the United States, are hereby claimed from the effective date of this location.

- 8) Tie: Corner No. 1 of this claim is located 1500' ft  
South 3000' East

from the SW corner of Section 34 T. 29 N.,  
R. 6E .., G&SR, M.

Locator: PATHFINDER MINES CORPORATION

By: [Signature]

Agent

RECEIVED  
B.L.M. AZ STATE OFFICE

JUN 22 1982

07:45 A.M.  
PHOENIX, ARIZONA

NOTICE AND CERTIFICATE OF LOCATION - MU 173829 LODE MINING CLAIM

PATHFINDER MINES CORPORATION  
EXPLORATION & DEVELOPMENT  
2441 PECK AVE.  
P. O. BOX 1802  
RIVINGTON, WY 82501

Notice is Hereby Given that:

- 1) The name of this claim is Mu 37, a lode mining claim.
- 2) The name and post office address of the locator is:

Pathfinder Mines Corporation

540 GLENVIEW BLVD. SUITE 10

ALBUQUERQUE, N.M. 87108

- 3) The date of this location is the 17 day of June, 1982, on which date the notice of location was posted on the claim.

- 4) The locator does hereby locate and claim 1500 linear feet vein or lode, together with 300 feet in width on each side of the center line of this claim.

- 5) The general course of the vein or lode is in a North and South direction. The location monument lies within the boundaries of this claim at Corner # 4 the SW corner, and lies on the South end of this claim, and is 1500 feet from the opposite end of this claim.

- 6) The claim is situated in the NE quarter of Section 3, T. 29 N. R. 6E W, G & SR Base & Meridian, in the unknown Mining District, County of Coconino, State of Arizona.

The boundaries of this claim can be traced:

Beginning at the South end center monument, and running

thence East 300 feet to SE corner monument No. 1;

thence North 1500 feet to NE corner monument No. 2;

thence West 300 feet to North end center monument;

thence West 300 feet to NW corner monument No. 3;

thence South 1500 feet to SW corner monument No. 4;

thence East 300 feet to the point of beginning.

- 7) All dips, variations, spurs, angles, and all veins, ledges, or deposits within the lines of this claim, together with all water and timber and any other rights appurtenant, allowed by the laws of the State or of the United States, are hereby claimed from the effective date of this location.

- 8) Tie: Corner No. 4 of this claim is located 1500' S  
& 3000' E

from the SW corner of Section 34, T. 29 N.,  
R. 6E W, G&SR, BM.

Locator: PATHFINDER MINES CORPORATION

By: [Signature]

Agent

RECEIVED  
B.L.M. AZ STATE OFFICE

JUN 22 1982

07:45 A.M.  
PHOENIX, ARIZONA

MC 173830

## NOTICE AND CERTIFICATE OF LOCATION - LODE MINING CLAIM

PATHFINDER MINES CORPORATION  
EXPLORATION & DEVELOPMENT  
2441 PECK AVE.  
P. O. BOX 1802  
RIVINGTON, WY. 82501

Notice is Hereby Given that:

- 1) The name of this claim is MUGGS 38, a lode mining claim.
- 2) The name and post office address of the locator is:  
CHAMPA NE #110  
Pathfinder Mines Corporation 550 California Street  
AUBURN Mex 87188 San Francisco, California 94104
- 3) The date of this location is the 17 day of APRIL, 1982 on which date the notice of location was posted on the claim.
- 4) The locator does hereby locate and claim 1500 linear feet vein or lode, together with 300 feet in width on each side of the center line of this claim.
- 5) The general course of the vein or lode is in a North and South direction. The location monument lies within the boundaries of this claim at Corner # 1 the NW corner, and lies on the North end of this claim, and is 1500 feet from the opposite end of this claim.
- 6) The claim is situated in the NE quarters of Section 3, T. 28 N. R. 6E G & SR Meridian, in the UNKNOWN Mining District, County of Coconino, State of Arizona.

The boundaries of this claim can be traced:

Beginning at the North end center monument, and running

thence West 300 feet to NW corner monument No. 1;

thence South 1500 feet to SW corner monument No. 2;

thence East 300 feet to South end center monument;

thence East 300 feet to SE corner monument No. 3;

thence North 1500 feet to NE corner monument No. 4;

thence West 300 feet to the point of beginning.

- 7) All dips, variations, spurs, angles, and all veins, ledges, or deposits within the lines of this claim, together with all water and timber and any other rights appurtenant, allowed by the laws of the State or of the United States, are hereby claimed from the effective date of this location.

- 8) Tie: Corner No. 1 of this claim is located 1500' South  
3600' E

from the SW corner of Section 34 T. 29 N.,  
R. 6E, G&SR, M.

Locator: PATHFINDER MINES CORPORATION

By: T. J. K. / R. Hudson

Agent

RECEIVED  
B.L.M. AZ STATE OFFICE

JUN 22 1982

07:45 A.M.  
PHOENIX, ARIZONA

A 111 173831

NOTICE AND CERTIFICATE OF LOCATION - LODE MINING CLAIM

PATHFINDER MINES CORPORATION  
EXPLORATION & DEVELOPMENT  
2441 PECK AVE.  
P.O. BOX 1802  
RIVINGTON, WY. 82501

Notice is Hereby Given that:

- 1) The name of this claim is Muggs 39, a lode mining claim.
- 2) The name and post office address of the locator is:  
Pathfinder Mines Corporation, -550 California Street  
San Francisco, California 94104
- 3) The date of this location is the 17 day of April, 1982, on which date the notice of location was posted on the claim.
- 4) The locator does hereby locate and claim 1500 linear feet vein or lode, together with 300 feet in width on each side of the center line of this claim.
- 5) The general course of the vein or lode is in a North and South direction. The location monument lies within the boundaries of this claim at Corner # 4 the SW corner, and lies on the South end of this claim, and is 1500 feet from the opposite end of this claim.
- 6) The claim is situated in the NE quarter of Section 2, T. 29 N. R. 6E G & SR Meridian, in the Pathfinder Mining District, County of Coconino, State of Arizona.

The boundaries of this claim can be traced:

Beginning at the South end center monument, and running

thence East 300 feet to SE corner monument No. 1;

thence North 1500 feet to NE corner monument No. 2;

thence West 300 feet to North end center monument;

thence West 300 feet to NW corner monument No. 3;

thence South 1500 feet to SW corner monument No. 4;

thence East 300 feet to the point of beginning.

- 7) All dips, variations, spurs, angles, and all veins, ledges, or deposits within the lines of this claim, together with all water and timber and any other rights appurtenant, allowed by the laws of the State or of the United States, are hereby claimed from the effective date of this location.

- 8) Tie: Corner No. 4 of this claim is located 1500' South  
4200' East

from the SW corner of Section 34 T. 29 N.,  
R. 6E .., G&SR, M.

Locator: PATHFINDER MINES CORPORATION  
By: [Signature]  
Agent

RECEIVED  
B.L.M. AZ STATE OFFICE

JUN 22 1982

07:45 A.M.  
PHOENIX, ARIZONA

NOTICE AND CERTIFICATE OF LOCATION - LODE MINING CLAIM

U1 MC 173832

PATHFINDER MINES CORPORATION  
EXPLORATION & DEVELOPMENT  
2441 PECK AVE.  
P. O. BOX 1802  
RIVINGTON, WY 82501

Notice is Hereby Given that:

- 1) The name of this claim is MD66S 40, a lode mining claim.
- 2) The name and post office address of the locator is:  
340 CHAMA NE #110  
Pathfinder Mines Corporation  
ALBUQ NMEX 87108 550 California Street  
San Francisco, California 94104
- 3) The date of this location is the 17 day of APRIL, 1982, on which date the notice of location was posted on the claim.
- 4) The locator does hereby locate and claim 1500 linear feet vein or lode, together with 300 feet in width on each side of the center line of this claim.
- 5) The general course of the vein or lode is in a North and South direction. The location monument lies within the boundaries of this claim at Corner # 1 the NW corner, and lies on the North end of this claim, and is 1500 feet from the opposite end of this claim. 4 NE + SE sec 3
- 6) The claim is situated in the NW 1/4 SW quarter of Section 2, 28 N. R. 6E G & SR Meridian, in the UNKNOWN Mining District, County of Coconino, State of Arizona.

The boundaries of this claim can be traced:

Beginning at the North end center monument, and running

thence West 300 feet to NW corner monument No. 1;

thence South 1500 feet to SW corner monument No. 2;

thence East 300 feet to South end center monument;

thence East 300 feet to SE corner monument No. 3;

thence North 1500 feet to NE corner monument No. 4;

thence West 300 feet to the point of beginning.

- 7) All dips, variations, spurs, angles, and all veins, ledges, or deposits within the lines of this claim, together with all water and timber and any other rights appurtenant, allowed by the laws of the State or of the United States, are hereby claimed from the effective date of this location.

- 8) Tie: Corner No. 1 of this claim is located 1500' South  
4200 feet EAST

from the SW corner of Section 34 29 N.,  
R. 6E .., G&SR, M. 34

Locator: PATHFINDER MINES CORPORATION

By: J. Paul Hudson

Agent

RECEIVED  
B.L.M. AZ STATE OFFICE

JUN 22 1982

07:45 A.M.  
PHOENIX, ARIZONA

U MC 173833

NOTICE AND CERTIFICATE OF LOCATION - LODE MINING CLAIM

PATHFINDER MINES CORPORATION  
EXPLORATION & DEVELOPMENT  
2441 PECK AVE.  
P. O. BOX 1802  
RIVERTON, WY 82501

Notice is Hereby Given that:

1) The name of this claim is 1112990 H, a lode mining claim.

2) The name and post office address of the locator is:

Pathfinder Mines Corporation 550 California Street  
San Francisco, California 94104

3) The date of this location is the 17 day of April, 1982, on which date the notice of location was posted on the claim.

4) The locator does hereby locate and claim 1500 linear feet vein or lode, together with 300 feet in width on each side of the center line of this claim.

5) The general course of the vein or lode is in a North and South direction. The location monument lies within the boundaries of this claim at Corner # 4 the SW corner, and lies on the South end of this claim, and is 1500 feet from the opposite end of this claim.

6) The claim is situated in the SE quarter of Section 3, T. 28 N. R. 6E G & SR Meridian, in the Unlabeled Mining District, County of Coconino, State of Arizona.

The boundaries of this claim can be traced:

Beginning at the South end center monument, and running

thence East 300 feet to SE corner monument No. 1;

thence North 1500 feet to NE corner monument No. 2;

thence West 300 feet to North end center monument;

thence West 300 feet to NW corner monument No. 3;

thence South 1500 feet to SW corner monument No. 4;

thence East 300 feet to the point of beginning.

7) All dips, variations, spurs, angles, and all veins, ledges, or deposits within the lines of this claim, together with all water and timber and any other rights appurtenant, allowed by the laws of the State or of the United States, are hereby claimed from the effective date of this location.

8) Tie: Corner No. 4 of this claim is located 4500' S

4 3000' E

from the SW corner of Section 34 T. 24 N.,  
R. 6E .., G&SR, M.

Locator: PATHFINDER MINES CORPORATION

By: [Signature]  
Agent

RECEIVED  
B.L.M. AZ STATE OFFICE

JUN 22 1982

07:45 A.M.  
PHOENIX, ARIZONA

NOTICE AND CERTIFICATE OF LOCATION - LODE MINING CLAIM 173834  
PATHFINDER MINES CORPORATION  
EXPLORATION & DEVELOPMENT  
2441 PECK AVE.  
P. O. BOX 1802  
KIVINGTON, WY 82501

Notice is Hereby Given that:

- 1) The name of this claim is Muggs 42, a lode mining claim.
- 2) The name and post office address of the locator is:  
Pathfinder Mines Corporation 550 California Street  
San Francisco, California 94104
- 3) The date of this location is the 17 day of April, 1982 on which date the notice of location was posted on the claim.
- 4) The locator does hereby locate and claim 1500 linear feet vein or lode, together with 300 feet in width on each side of the center line of this claim.
- 5) The general course of the vein or lode is in a North and South direction. The location monument lies within the boundaries of this claim at Corner # 1 the NW corner, and lies on the North end of this claim, and is 1500 feet from the opposite end of this claim. NE quarter of section 3, 10
- 6) The claim is situated in the SE quarter of Section 3, T. 29 N. R. 6E G & SR Meridian, in the UNKNOWN Mining District, County of Coconino, State of Arizona.

The boundaries of this claim can be traced:

Beginning at the North end center monument, and running

thence West 300 feet to NW corner monument No. 1;  
thence South 1500 feet to SW corner monument No. 2;  
thence East 300 feet to South end center monument;  
thence East 300 feet to SE corner monument No. 3;  
thence North 1500 feet to NE corner monument No. 4;  
thence West 300 feet to the point of beginning.

- 7) All dips, variations, spurs, angles, and all veins, ledges, or deposits within the lines of this claim, together with all water and timber and any other rights appurtenant, allowed by the laws of the State or of the United States, are hereby claimed from the effective date of this location.

- 8) Tie: Corner No. 1 of this claim is located 4500' S  
& 3000' E

from the SW corner of Section 34 T. 29 N.,  
R. 6E ., G&SR, M.

Locator: PATHFINDER MINES CORPORATION

By: [Signature]  
Agent

RECEIVED  
B.L.M. AZ STATE OFFICE  
JUN 22 1982  
07:45 A.M.  
PHOENIX, ARIZONA

A 173835

NOTICE AND CERTIFICATE OF LOCATION - LODE MINING CLAIM

PATHFINDER MINES CORPORATION  
EXPLORATION & DEVELOPMENT  
2441 PECK AVE.  
P. O. BOX 1802  
RIVERTON, WY 82501

Notice is Hereby Given that:

- 1) The name of this claim is Allego 43, a lode mining claim.
- 2) The name and post office address of the locator is:  
Pathfinder Mines Corporation 550 California Street  
540 California Street San Francisco, California 94104  
Allego 43  
Allego 43  
3) The date of this location is the 17 day of April, 1992, on which date the notice of location was posted on the claim.
- 4) The locator does hereby locate and claim 1500 linear feet vein or lode, together with 300 feet in width on each side of the center line of this claim.
- 5) The general course of the vein or lode is in a North and South direction. The location monument lies within the boundaries of this claim at Corner # 4 the SW corner, and lies on the South end of this claim, and is 1500 feet from the opposite end of this claim.
- 6) The claim is situated in the SE quarter of Section 3, T. 28 N. R. 10E G & SR Meridian, in the Allego Mining District, County of Coconino, State of Arizona.

The boundaries of this claim can be traced:

Beginning at the South end center monument, and running

thence East 300 feet to SE corner monument No. 1;

thence North 1500 feet to NE corner monument No. 2;

thence West 300 feet to North end center monument;

thence West 300 feet to NW corner monument No. 3;

thence South 1500 feet to SW corner monument No. 4;

thence East 300 feet to the point of beginning.

- 7) All dips, variations, spurs, angles, and all veins, ledges, or deposits within the lines of this claim, together with all water and timber and any other rights appurtenant, allowed by the laws of the State or of the United States, are hereby claimed from the effective date of this location.
- 8) Tie: Corner No. 4 of this claim is located 4500' S

3600' E  
from the SW corner of Section 34 T. 29 N.,  
R. 10E .., G&SR, M.

Locator: PATHFINDER MINES CORPORATION

By: [Signature]

Agent

RECEIVED  
B.L.M. AZ STATE OFFICE

JUN 22 1992

07:45 A.M.  
PHOENIX, ARIZONA



A MC 173836

NOTICE AND CERTIFICATE OF LOCATION - LODE MINING CLAIM  
 PATHFINDER MINES CORPORATION  
 EXPLORATION & DEVELOPMENT  
 2441 PECK AVE.  
 P. O. BOX 1802  
 RIVINGTON, WY. 82501

Notice is Hereby Given that:

- 1) The name of this claim is MUGGS 114, a lode mining claim.
- 2) The name and post office address of the locator is:  
 Pathfinder Mines Corporation ~~550 California Street~~  
~~San Francisco, California 94104~~  
S40 CHINA AVE #10  
ABC NINE 87108
- 3) The date of this location is the 17 day of APRIL, 1982, on which date the notice of location was posted on the claim.
- 4) The locator does hereby locate and claim 1500 linear feet vein or lode, together with 300 feet in width on each side of the center line of this claim.
- 5) The general course of the vein or lode is in a North and South direction. The location monument lies within the boundaries of this claim at Corner # 1 the NW corner, and lies on the North end of this claim, and is 1500 feet from the opposite end of this claim.
- 6) The claim is situated in the NE quarter of Section 10, T. 28 N. R. 6E G & SR Meridian, in the UNKNOWN Mining District, County of Coconino, State of Arizona.

The boundaries of this claim can be traced:

Beginning at the North end center monument, and running  
 thence West 300 feet to NW corner monument No. 1;  
 thence South 1500 feet to SW corner monument No. 2;  
 thence East 300 feet to South end center monument;  
 thence East 300 feet to SE corner monument No. 3;  
 thence North 1500 feet to NE corner monument No. 4;  
 thence West 300 feet to the point of beginning.

- 7) All dips, variations, spurs, angles, and all veins, ledges, or deposits within the lines of this claim, together with all water and timber and any other rights appurtenant, allowed by the laws of the State or of the United States, are hereby claimed from the effective date of this location.

- 8) Tie: Corner No. 1 of this claim is located 4500 feet  
South and 3600' E

from the SW corner of Section 34 T. 29 N.,  
 R. 6E ., G&SR, M.

Locator: PATHFINDER MINES CORPORATION

By: [Signature]

Agent

RECEIVED  
 B.L.M. AZ STATE OFFICE  
 JUN 22 1982  
 07:45 A.M.  
 PHOENIX, ARIZONA

NOTICE AND CERTIFICATE OF LOCATION - LODE MINING CLAIM

PATHFINDER MINES CORPORATION  
EXPLORATION & DEVELOPMENT  
2441 PECK AVE.  
P.O. BOX 1802  
RIVINGTON, WY 82501

Notice is Hereby Given that:

- 1) The name of this claim is Allegor 95, a lode mining claim.
- 2) The name and post office address of the locator is:  
Pathfinder Mines Corporation : 550 California Street  
San Francisco, California 94104
- 3) The date of this location is the 17 day of April, 1982, on which date the notice of location was posted on the claim.
- 4) The locator does hereby locate and claim 1500 linear feet vein or lode, together with 300 feet in width on each side of the center line of this claim.
- 5) The general course of the vein or lode is in a North and South direction. The location monument lies within the boundaries of this claim at Corner # 4 the SW corner, and lies on the South end of this claim, and is 1500 feet from the opposite end of this claim.
- 6) The claim is situated in the SE quarter of Section 2, T. 28 N. R. 10E G & SR Meridian, in the Western Mining District, County of Coconino, State of Arizona.

The boundaries of this claim can be traced:

Beginning at the South end center monument, and running  
thence East 300 feet to SE corner monument No. 1;  
thence North 1500 feet to NE corner monument No. 2;  
thence West 300 feet to North end center monument;  
thence West 300 feet to NW corner monument No. 3;  
thence South 1500 feet to SW corner monument No. 4;  
thence East 300 feet to the point of beginning.

- 7) All dips, variations, spurs, angles, and all veins, ledges, or deposits within the lines of this claim, together with all water and timber and any other rights appurtenant, allowed by the laws of the State or of the United States, are hereby claimed from the effective date of this location.

- 8) Tie: Corner No. 4 of this claim is located 4500' S  
\$ 4200' E

from the SW corner of Section 34 T. 29 N.,  
R. 10E .., G&SR, M.

Locator: PATHFINDER MINES CORPORATION

By: [Signature]  
Agent

RECEIVED  
B.L.M. AZ STATE OFFICE  
JUN 22 1982  
07:45 A.M.  
PHOENIX, ARIZONA

A MC 3838

## NOTICE AND CERTIFICATE OF LOCATION - LODE MINING CLAIM

PATHFINDER MINES CORPORATION  
EXPLORATION & DEVELOPMENT  
2441 PECK AVE.  
P.O. BOX 1802

Notice is Hereby Given that:

- 1) The name of this claim is Mogys 46, a lode mining claim.  
RIVERTON WY 82501
- 2) The name and post office address of the locator is:

Pathfinder Mines Corporation 550 California Street -  
San Francisco, California 94104  
S40 CHAMBERLAIN #10  
ALSO MINER #7108

- 3) The date of this location is the 17 day of April, 1982, on which date the notice of location was posted on the claim.
- 4) The locator does hereby locate and claim 1500 linear feet vein or lode, together with 300 feet in width on each side of the center line of this claim.
- 5) The general course of the vein or lode is in a North and South direction. The location monument lies within the boundaries of this claim at Corner # 1 the NW corner, and lies on the North end of this claim, and is 1500 feet from the opposite end of this claim.
- 6) The claim is situated in the NW quarter of Section 11, NE 10 T. 28 N. R. 6E G & SR Meridian, in the UNKNOWN Mining District, County of Coconino, State of Arizona.

The boundaries of this claim can be traced:

Beginning at the North end center monument, and running

thence West 300 feet to NW corner monument No. 1;

thence South 1500 feet to SW corner monument No. 2;

thence East 300 feet to South end center monument;

thence East 300 feet to SE corner monument No. 3;

thence North 1500 feet to NE corner monument No. 4;

thence West 300 feet to the point of beginning.

- 7) All dips, variations, spurs, angles, and all veins, ledges, or deposits within the lines of this claim, together with all water and timber and any other rights appurtenant, allowed by the laws of the State or of the United States, are hereby claimed from the effective date of this location.

- 8) Tie: Corner No. 1 of this claim is located 4500 feet  
South 4200 East

from the SW corner of Section 34 T. 29 N.,  
R. 6E .. G&SR, M.

Locator: PATHFINDER MINES CORPORATION

By: [Signature]

Agent

RECEIVED  
B.L.M. AZ STATE OFFICE  
JUN 22 1982  
07:45 A.M.  
PHOENIX, ARIZONA

NOTICE AND CERTIFICATE OF LOCATION - LODE MINING CLAIM  
 PATHFINDER MINES CORPORATION  
 EXPLORATION & DEVELOPMENT  
 2441 PECK AVE.  
 P. O. BOX 1802  
 RIVERTON, WY 82501

Notice is Hereby Given that:

- 1) The name of this claim is Muggs 471, a lode mining claim.  
 2) The name and post office address of the locator is:

Pathfinder Mines Corporation ~~550 California Street~~  
~~San Francisco, California 94104~~

- 3) The date of this location is the 17 day of April, 1982, on which date the notice of location was posted on the claim.  
 4) The locator does hereby locate and claim 1500 linear feet vein or lode, together with 300 feet in width on each side of the center line of this claim.  
 5) The general course of the vein or lode is in a North and South direction. The location monument lies within the boundaries of this claim at Corner # 4 the SW corner, and lies on the South end of this claim, and is 1500 feet from the opposite end of this claim.  
 6) The claim is situated in the NW quarter of Section 2, T. 29 N. R. 6E G & SR Meridian, in the UNKNOWN Mining District, County of Coconino, State of Arizona.

The boundaries of this claim can be traced:

Beginning at the South end center monument, and running

thence East 300 feet to SE corner monument No. 1;  
 thence North 1500 feet to NE corner monument No. 2;  
 thence West 300 feet to North end center monument;  
 thence West 300 feet to NW corner monument No. 3;  
 thence South 1500 feet to SW corner monument No. 4;  
 thence East 300 feet to the point of beginning.

- 7) All dips, variations, spurs, angles, and all veins, ledges, or deposits within the lines of this claim, together with all water and timber and any other rights appurtenant, allowed by the laws of the State or of the United States, are hereby claimed from the effective date of this location.

- 8) Tie: Corner No. 4 of this claim is located TR 4800'  
3400 feet  
EAST AND 1500 feet south

from the SW corner of Section 34 T. 29 N.,  
 R. 6E .., G&SR, M.

Locator: PATHFINDER MINES CORPORATION

By: Bonnie L. Anderson  
 Agent

RECEIVED  
 B.L.M. AZ STATE OFFICE  
 JUN 22 1982  
 07:45 A.M.  
 PHOENIX, ARIZONA

NOTICE AND CERTIFICATE OF LOCATION - LODE MINING CLAIM

PATHFINDER MINES CORPORATION  
EXPLORATION & DEVELOPMENT  
2441 PECK AVE.  
P.O. BOX 1802  
RIVERTON, WY 82501

Notice is Hereby Given that:

- 1) The name of this claim is Muggs 48, a lode mining claim.
- 2) The name and post office address of the locator is:  
Pathfinder Mines Corporation  
540 CHAMPA NE  
ABQ NMEX 87108  
550 California Street  
San Francisco, California 94104
- 3) The date of this location is the 17 day of April, 1982, on which date the notice of location was posted on the claim.
- 4) The locator does hereby locate and claim 1500 linear feet vein or lode, together with 300 feet in width on each side of the center line of this claim.
- 5) The general course of the vein or lode is in a North and South direction. The location monument lies within the boundaries of this claim at Corner # 1 the NW corner, and lies on the North end of this claim, and is 1500 feet from the opposite end of this claim.
- 6) The claim is situated in the NW and SW quarters of Section 2, T. 28 N. R. 6E G & SR Meridian, in the unknown Mining District, County of Coconino, State of Arizona.

The boundaries of this claim can be traced:

Beginning at the North end center monument, and running

thence West 300 feet to NW corner monument No. 1;  
thence South 1500 feet to SW corner monument No. 2;  
thence East 300 feet to South end center monument;  
thence East 300 feet to SE corner monument No. 3;  
thence North 1500 feet to NE corner monument No. 4;  
thence West 300 feet to the point of beginning.

- 7) All dips, variations, spurs, angles, and all veins, ledges, or deposits within the lines of this claim, together with all water and timber and any other rights appurtenant, allowed by the laws of the State or of the United States, are hereby claimed from the effective date of this location.

- 8) Tie: Corner No. 1 of this claim is located 4800'  
feet EAST AND 1500' south

from the SW corner of Section 34 T. 29 N.,  
R. 6E ., G&SR, M.

Locator: PATHFINDER MINES CORPORATION

By: [Signature]

Agent

RECEIVED  
B.L.M. AZ STATE OFFICE

JUN 22 1982

07:45 A.M.  
PHOENIX, ARIZONA

A MC 173841

NOTICE AND CERTIFICATE OF LOCATION - LODE MINING CLAIM  
PATHFINDER MINES CORPORATION  
EXPLORATION & DEVELOPMENT  
2441 PECK AVE.  
P. O. BOX 1802  
RIVERTON, WY 82501

Notice is Hereby Given that:

- 1) The name of this claim is MV995 49, a lode mining claim.
- 2) The name and post office address of the locator is:  
Pathfinder Mines Corporation ~~550 California Street~~  
~~540 CHAMA NE #1~~ San Francisco, California 94104  
~~ABQ NMEX 87108~~
- 3) The date of this location is the 17 day of April, 1982, on which date the notice of location was posted on the claim.
- 4) The locator does hereby locate and claim 1500 linear feet vein or lode, together with 300 feet in width on each side of the center line of this claim.
- 5) The general course of the vein or lode is in a North and South direction. The location monument lies within the boundaries of this claim at Corner # 4 the SW corner, and lies on the South end of this claim, and is 1500 feet from the opposite end of this claim.
- 6) The claim is situated in the NW quarter of Section 2, T. 28 N. R. 6E G & SR Meridian, in the UNKNOWN Mining District, County of Coconino, State of Arizona.

The boundaries of this claim can be traced:

Beginning at the South end center monument, and running

thence East 300 feet to SE corner monument No. 1;

thence North 1500 feet to NE corner monument No. 2;

thence West 300 feet to North end center monument;

thence West 300 feet to NW corner monument No. 3;

thence South 1500 feet to SW corner monument No. 4;

thence East 300 feet to the point of beginning.

- 7) All dips, variations, spurs, angles, and all veins, ledges, or deposits within the lines of this claim, together with all water and timber and any other rights appurtenant, allowed by the laws of the State or of the United States, are hereby claimed from the effective date of this location.

- 8) Tie: Corner No. 4 of this claim is located 5400' feet  
EAST and 1500' SOUTH

from the SW corner of Section 34 T. 28 N.,  
R. 6E .., G&SR, M.

Locator: PATHFINDER MINES CORPORATION

By: Tom Paul

Agent

RECEIVED  
B.L.M. AZ STATE OFFICE  
JUN 22 1982  
07:45 A.M.  
PHOENIX, ARIZONA

NOTICE AND CERTIFICATE OF LOCATION - LODE MINING CLAIM

PATHFINDER MINES CORPORATION  
EXPLORATION & DEVELOPMENT  
2441 PECK AVE.  
P. O. BOX 1802  
RIVERTON, WY 82501

Notice is Hereby Given that:

- 1) The name of this claim is muggs 59, a lode mining claim.
- 2) The name and post office address of the locator is:  
Pathfinder Mines Corporation 550 ~~California~~ Street  
540 CHAMBERLAIN NE #10 San Francisco, California 94104  
130 N. MEX 87108
- 3) The date of this location is the 17 day of APRIL, 1982, on which date the notice of location was posted on the claim.
- 4) The locator does hereby locate and claim 1500 linear feet vein or lode, together with 300 feet in width on each side of the center line of this claim.
- 5) The general course of the vein or lode is in a North and South direction. The location monument lies within the boundaries of this claim at Corner # 1 the NW corner, and lies on the North end of this claim, and is 1500 feet from the opposite end of this claim.
- 6) The claim is situated in the NW & SW quarters of Section 2, T. 28 N. R. 6E G & SR Meridian, in the UNKNOWN Mining District, County of Coconino, State of Arizona.

The boundaries of this claim can be traced:

Beginning at the North end center monument, and running

thence West 300 feet to NW corner monument No. 1;

thence South 1500 feet to SW corner monument No. 2;

thence East 300 feet to South end center monument;

thence East 300 feet to SE corner monument No. 3;

thence North 1500 feet to NE corner monument No. 4;

thence West 300 feet to the point of beginning.

- 7) All dips, variations, spurs, angles, and all veins, ledges, or deposits within the lines of this claim, together with all water and timber and any other rights appurtenant, allowed by the laws of the State or of the United States, are hereby claimed from the effective date of this location.

- 8) Tie: Corner No. 1 of this claim is located 5400 feet EAST AND 1500 feet SOUTH

from the SW corner of Section 34 T. 29 N.,  
R. 6E .., G&SR, M.

Locator: PATHFINDER MINES CORPORATION

By: [Signature]  
Agent

RECEIVED  
B.L.M. AZ STATE OFFICE  
JUN 22 1982  
07:45 A.M.  
PHOENIX, ARIZONA

NOTICE AND CERTIFICATE OF LOCATION - LODE MINING CLAIM

A MC 173843

PATHFINDER MINES CORPORATION  
EXPLORATION & DEVELOPMENT  
2441 PECK AVE.  
P. O. BOX 1802  
RIVERTON, WY. 82501

Notice is Hereby Given that:

- 1) The name of this claim is Muggs 51, a lode mining claim.
- 2) The name and post office address of the locator is:  
Pathfinder Mines Corporation 550 California Street  
San Francisco, California 94104
- 3) The date of this location is the 17 day of APRIL, 1982, on which date the notice of location was posted on the claim.
- 4) The locator does hereby locate and claim 1500 linear feet vein or lode, together with 300 feet in width on each side of the center line of this claim.
- 5) The general course of the vein or lode is in a North and South direction. The location monument lies within the boundaries of this claim at Corner # 4 the SW corner, and lies on the South end of this claim, and is 1500 feet from the opposite end of this claim.
- 6) The claim is situated in the NW quarter of Section 2, T. 28 N. R. 6E G & SR Meridian, in the UNKNOWN Mining District, County of Coconino, State of Arizona.

The boundaries of this claim can be traced:

Beginning at the South end center monument, and running

thence East 300 feet to SE corner monument No. 1;

thence North 1500 feet to NE corner monument No. 2;

thence West 300 feet to North end center monument;

thence West 300 feet to NW corner monument No. 3;

thence South 1500 feet to SW corner monument No. 4;

thence East 300 feet to the point of beginning.

- 7) All dips, variations, spurs, angles, and all veins, ledges, or deposits within the lines of this claim, together with all water and timber and any other rights appurtenant, allowed by the laws of the State or of the United States, are hereby claimed from the effective date of this location.

- 8) Tie: Corner No. 4 of this claim is located 6000 feet EAST AND 1500 feet SOUTH

from the SW corner of Section 34 T. 28 N.,  
R. 6E ., G&SR, M.

Locator: PATHFINDER MINES CORPORATION

By: T. Paul Anderson

Agent

RECEIVED  
B.L.M. AZ STATE OFFICE  
JUN 22 1982  
07:45 A.M.  
PHOENIX, ARIZONA



NOTICE AND CERTIFICATE OF LOCATION - LODE MINING CLAIM

PATHFINDER MINES CORPORATION  
EXPLORATION & DEVELOPMENT  
2441 PECK AVE.  
P.O. BOX 1802  
RIVERTON, WY 82501

Notice is Hereby Given that:

- 1) The name of this claim is Moygs 52, a lode mining claim.  
2) The name and post office address of the locator is:

Pathfinder Mines Corporation  
540 Chama NE #10  
ABQ N Mex 87108  
550 California Street  
San Francisco, California 94104

- 3) The date of this location is the 17 day of April, 1982, on which date the notice of location was posted on the claim.  
4) The locator does hereby locate and claim 1500 linear feet vein or lode, together with 300 feet in width on each side of the center line of this claim.  
5) The general course of the vein or lode is in a North and South direction. The location monument lies within the boundaries of this claim at Corner # 1 the NW corner, and lies on the North end of this claim, and is 1500 feet from the opposite end of this claim.  
6) The claim is situated in the NW & SW quarters of Section 2, T. 28 N. R. 6E G & SR Meridian, in the Unknown Mining District, County of Coconino, State of Arizona.

The boundaries of this claim can be traced:

Beginning at the North end center monument, and running  
thence West 300 feet to NW corner monument No. 1;  
thence South 1500 feet to SW corner monument No. 2;  
thence East 300 feet to South end center monument;  
thence East 300 feet to SE corner monument No. 3;  
thence North 1500 feet to NE corner monument No. 4;  
thence West 300 feet to the point of beginning.

- 7) All dips, variations, spurs, angles, and all veins, ledges, or deposits within the lines of this claim, together with all water and timber and any other rights appurtenant, allowed by the laws of the State or of the United States, are hereby claimed from the effective date of this location.

- 8) Tie: Corner No. 1 of this claim is located 6000 feet  
EAST 1500' SOUTH

from the SW corner of Section 34 T. 29 N.,  
R. 6E .., G&SR, M.

Locator: PATHFINDER MINES CORPORATION

By: [Signature]  
Agent

RECEIVED  
B.L.M. AZ STATE OFFICE  
JUN 22 1982  
07:45 A.M.  
PHOENIX, ARIZONA

NOTICE AND CERTIFICATE OF LOCATION - LODE MINING CLAIM  
 PATHFINDER MINES CORPORATION  
 EXPLORATION & DEVELOPMENT  
 2441 PECK AVE.  
 P.O. BOX 1802  
 RIVERTON, WY 82501

Notice is Hereby Given that:

- 1) The name of this claim is Muggs 53, a lode mining claim.  
 2) The name and post office address of the locator is:

Pathfinder Mines Corporation 550 California Street  
S40 Chama NE #10 San Francisco, California 94104  
ASO NMEX 87108

- 3) The date of this location is the 17 day of APRIL, 1982, on which date the notice of location was posted on the claim.  
 4) The locator does hereby locate and claim 1500 linear feet vein or lode, together with 300 feet in width on each side of the center line of this claim.  
 5) The general course of the vein or lode is in a North and South direction. The location monument lies within the boundaries of this claim at Corner # 4 the SW corner, and lies on the South end of this claim, and is 1500 feet from the opposite end of this claim.  
 6) The claim is situated in the NW 1/4 NE quarter of Section 2, T. 28 N. R. 6E G & SR Meridian, in the UNKNOWN Mining District, County of Coconino, State of Arizona.

The boundaries of this claim can be traced:

Beginning at the South end center monument, and running

thence East 300 feet to SE corner monument No. 1;

thence North 1500 feet to NE corner monument No. 2;

thence West 300 feet to North end center monument;

thence West 300 feet to NW corner monument No. 3;

thence South 1500 feet to SW corner monument No. 4;

thence East 300 feet to the point of beginning.

- 7) All dips, variations, spurs, angles, and all veins, ledges, or deposits within the lines of this claim, together with all water and timber and any other rights appurtenant, allowed by the laws of the State or of the United States, are hereby claimed from the effective date of this location.

- 8) Tie: Corner No. 4 of this claim is located 6600 feet  
east 1500 feet south

from the SW corner of Section 34 T. 28 N.,  
 R. 6E .., G&SR, M.

Locator: PATHFINDER MINES CORPORATION

By: T. Paul / G. Hudson

Agent

RECEIVED  
 B.L.M. AZ STATE OFFICE

JUN 22 1982

07:45 A.M.  
 PHOENIX, ARIZONA

A MC 73846

NOTICE AND CERTIFICATE OF LOCATION - LODE MINING CLAIM  
 PATHFINDER MINES CORPORATION  
 EXPLORATION & DEVELOPMENT  
 2441 PECK AVE.  
 P. O. BOX 1802

Notice is Hereby Given that:

- 1) The name of this claim is Muggs 54, a lode mining claim.  
 2) The name and post office address of the locator is:

Pathfinder Mines Corporation 550 California Street  
540 Chama Ne #10 San Francisco, California 94104  
ABA Mex 07108

- 3) The date of this location is the 17 day of April, 1982, on which date the notice of location was posted on the claim.  
 4) The locator does hereby locate and claim 1500 linear feet vein or lode, together with 300 feet in width on each side of the center line of this claim.  
 5) The general course of the vein or lode is in a North and South direction. The location monument lies within the boundaries of this claim at Corner # 1 the NW corner, and lies on the North end of this claim, and is 1500 feet from the opposite end of this claim.  
 6) The claim is situated in the NW/SW/SE/NW quarters of Section 2, T. 28 N. R. 6E G & SR Meridian, in the UNKNOWN Mining District, County of Coconino, State of Arizona.

The boundaries of this claim can be traced:

Beginning at the North end center monument, and running

thence West 300 feet to NW corner monument No. 1;

thence South 1500 feet to SW corner monument No. 2;

thence East 300 feet to South end center monument;

thence East 300 feet to SE corner monument No. 3;

thence North 1500 feet to NE corner monument No. 4;

thence West 300 feet to the point of beginning.

- 7) All dips, variations, spurs, angles, and all veins, ledges, or deposits within the lines of this claim, together with all water and timber and any other rights appurtenant, allowed by the laws of the State or of the United States, are hereby claimed from the effective date of this location.

- 8) Tie: Corner No. 1 of this claim is located 6600 feet  
East and 1500 feet South

from the SW corner of Section 34 T. 28 N.,  
 R. 6E .., G&SR, M.

Locator: PATHFINDER MINES CORPORATION

By: [Signature]

Agent

RECEIVED  
 B.L.M. AZ STATE OFFICE

JUN 22 1982

07:45 A.M.  
 PHOENIX, ARIZONA

NOTICE AND CERTIFICATE OF LOCATION - LODE MINING CLAIM

A MC 173847  
 PATHFINDER MINES CORPORATION  
 EXPLORATION & DEVELOPMENT  
 2441 PECK AVE.  
 P. O. BOX 1802  
 RIVERTON, WY 82501

Notice is Hereby Given that:

1) The name of this claim is Allegro 55, a lode mining claim.

2) The name and post office address of the locator is:

Pathfinder Mines Corporation 550 California Street  
 San Francisco, California 94104

3) The date of this location is the 18 day of April, 1982, on which date the notice of location was posted on the claim.

4) The locator does hereby locate and claim 1500 linear feet vein or lode, together with 300 feet in width on each side of the center line of this claim.

5) The general course of the vein or lode is in a North and South direction. The location monument lies within the boundaries of this claim at Corner # 4 the SW corner, and lies on the South end of this claim, and is 1500 feet from the opposite end of this claim.

6) The claim is situated in the SW quarter of Section 2, T. 28 N. R. 6E G & SR Meridian, in the Unknown Mining District, County of Coconino, State of Arizona.

The boundaries of this claim can be traced:

Beginning at the South end center monument, and running  
 thence East 300 feet to SE corner monument No. 1;  
 thence North 1500 feet to NE corner monument No. 2;  
 thence West 300 feet to North end center monument;  
 thence West 300 feet to NW corner monument No. 3;  
 thence South 1500 feet to SW corner monument No. 4;  
 thence East 300 feet to the point of beginning.

7) All dips, variations, spurs, angles, and all veins, ledges, or deposits within the lines of this claim, together with all water and timber and any other rights appurtenant, allowed by the laws of the State or of the United States, are hereby claimed from the effective date of this location.

8) Tie: Corner No. 4 of this claim is located 4500' S  
& 4800' E

from the SW corner of Section 34 T. 29 N.,  
 R. 6E .., G&SR, M.

Locator: PATHFINDER MINES CORPORATION

By: [Signature]  
 Agent

RECEIVED  
 B.L.M. AZ STATE OFFICE

JUN 22 1982

07:45 A.M.  
 PHOENIX, ARIZONA